

1 2 3 4 5 6 7 8 9 10 11 12 13 14 15 16 17 18 19 20 21 22 23 24 25 26 27 28 29 30 31 32 33 34 35 36 37 38 39 40 41 42 43 44 45 46 47 48 49 50 51 52 53 54 55 56 57 58 59 60 61 62 63 64 65 66 67 68 69 70 71 72 73 74 75 76 77 78 79 80 81 82 83 84 85 86 87 88 89 90 91 92 93 94 95 96 97 98 99 100 101 102 103 104 105 106 107 108 109 110 111 112 113 114 115 116 117 118 119 120 121 122 123 124 125 126 127 128 129 130 131 132 133 134 135 136 137 138 139 140 141 142 143 144 145 146 147 148 149 150 151 152 153 154 155 156 157 158 159 160 161 162 163 164 165 166 167 168 169 170 171 172 173 174 175 176 177 178 179 180 181 182 183 184 185 186 187 188 189 190 191 192 193 194 195 196 197 198 199 200 201 202 203 204 205 206 207 208 209 210 211 212 213 214 215 216 217 218 219 220 221 222 223 224 225 226 227 228 229 230 231 232 233 234 235 236 237 238 239 240 241 242 243 244 245 246 247 248 249 250 251 252 253 254 255 256 257 258 259 260 261 262 263 264 265 266 267 268 269 270 271 272 273 274 275 276 277 278 279 280 281 282 283 284 285 286 287 288 289 290 291 292 293 294 295 296 297 298 299 300 301 302 303 304 305 306 307 308 309 310 311 312 313 314 315 316 317 318 319 320 321 322 323 324 325 326 327 328 329 330 331 332 333 334 335 336 337 338 339 340 341 342 343 344 345 346 347 348 349 350 351 352 353 354 355 356 357 358 359 360 361 362 363 364 365 366 367 368 369 370 371 372 373 374 375 376 377 378 379 380 381 382 383 384 385 386 387 388 389 390 391 392 393 394 395 396 397 398 399 400 401 402 403 404 405 406 407 408 409 410 411 412 413 414 415 416 417 418 419 420 421 422 423 424 425 426 427 428 429 430 431 432 433 434 435 436 437 438 439 440 441 442 443 444 445 446 447 448 449 450 451 452 453 454 455 456 457 458 459 460 461 462 463 464 465 466 467 468 469 470 471 472 473 474 475 476 477 478 479 480 481 482 483 484 485 486 487 488 489 490 491 492 493 494 495 496 497 498 499 500 501 502 503 504 505 506 507 508 509 510 511 512 513 514 515 516 517 518 519 520 521 522 523 524 525 526 527 528 529 530 531 532 533 534 535 536 537 538 539 540 541 542 543 544 545 546 547 548 549 550 551 552 553 554 555 556 557 558 559 560 561 562 563 564 565 566 567 568 569 570 571 572 573 574 575 576 577 578 579 580 581 582 583 584 585 586 587 588 589 590 591 592 593 594 595 596 597 598 599 600 601 602 603 604 605 606 607 608 609 610 611 612 613 614 615 616 617 618 619 620 621 622 623 624 625 626 627 628 629 630 631 632 633 634 635 636 637 638 639 640 641 642 643 644 645 646 647 648 649 650 651 652 653 654 655 656 657 658 659 660 661 662 663 664 665 666 667 668 669 670 671 672 673 674 675 676 677 678 679 680 681 682 683 684 685 686 687 688 689 690 691 692 693 694 695 696 697 698 699 700 701 702 703 704 705 706 707 708 709 710 711 712 713 714 715 716 717 718 719 720 721 722 723 724 725 726 727 728 729 730 731 732 733 734 735 736 737 738 739 740 741 742 743 744 745 746 747 748 749 750 751 752 753 754 755 756 757 758 759 760 761 762 763 764 765 766 767 768 769 770 771 772 773 774 775 776 777 778 779 780 781 782 783 784 785 786 787 788 789 790 791 792 793 794 795 796 797 798 799 800 801 802 803 804 805 806 807 808 809 810 811 812 813 814 815 816 817 818 819 820 821 822 823 824 825 826 827 828 829 830 831 832 833 834 835 836 837 838 839 840 841 842 843 844 845 846 847 848 849 850 851 852 853 854 855 856 857 858 859 860 861 862 863 864 865 866 867 868 869 870 871 872 873 874 875 876 877 878 879 880 881 882 883 884 885 886 887 888 889 890 891 892 893 894 895 896 897 898 899 900 901 902 903 904 905 906 907 908 909 910 911 912 913 914 915 916 917 918 919 920 921 922 923 924 925 926 927 928 929 930 931 932 933 934 935 936 937 938 939 940 941 942 943 944 945 946 947 948 949 950 951 952 953 954 955 956 957 958 959 960 961 962 963 964 965 966 967 968 969 970 971 972 973 974 975 976 977 978 979 980 981 982 983 984 985 986 987 988 989 990 991 992 993 994 995 996 997 998 999 1000 1001 1002 1003 1004 1005 1006 1007 1008 1009 1010 1011 1012 1013 1014 1015 1016 1017 1018 1019 1020 1021 1022 1023 1024 1025 1026 1027 1028 1029 1030 1031 1032 1033 1034 1035 1036 1037 1038 1039 1040 1

**INSTR # 99356864**

RECORDED 11/18/1999 12:10 PM  
RICHARD AKE CLERK OF COURT  
HILLSBOROUGH COUNTY  
DEPUTY CLERK S Margeson

**This Instrument Prepared by  
Michael L. Peterson, Esquire  
218 Apollo Beach Boulevard  
Apollo Beach, Florida 33572**

## DECLARATION OF COVENANTS, CONDITIONS AND RESTRICTIONS OF SUNDANCE TRAILS

**THIS DECLARATION**, made on this 15 day of November, 1998 by ESDA, INC , a Florida corporation, whose address is 16421 CR 675, Parrish, Florida 34219 Donald B and Judith C Soles, husband and wife, whose address is 9435 Temple Avenue, Seminole, Florida 33772, and Chester B Meares, whose address is 5808 Arlene Drive, Metairie, LA 70003, hereinafter collectively referred to as the "Declarant"

**WITNESSETH:**

**WHEREAS**, the Declarant is the owner of certain property in Hillsborough County, Florida (The Property), more particularly described as follows

SEE EXHIBIT "A"

**WHEREAS**, Declarant intends to develop The Property into a residential community to consist of single family homes; and

**WHEREAS**, Declarant desires to impose a common plan of development and enjoyment upon The Property to protect its value and desirability,

**NOW THEREFORE**, the Declarant hereby declares that the real property described above shall be held, sold and conveyed subject to the following easements, restrictions, covenants and conditions, which are for the purpose of protecting the value and desirability of, and which shall run with, said real property and be binding on all parties having any right, title or interest therein or any part thereof, their respective heirs, personal representatives, successors and assigns, and shall inure to the benefit of each owner thereof

## ARTICLE I

### DEFINITIONS

Unless the context expressly requires otherwise, the following terms mean as follows wherever used in this Declaration, the Association's Articles of Incorporation ("Articles"), or the Association's By-Laws ("By-Laws")

53

THIS IS NOT A  
CERTIFIED COPY

Section 1 "Articles" means the Articles of Incorporation of the Association, as may be amended from time to time.

Section 2 "Assessment" means the amount of money assessed against an Owner for the payment of the Owner's share of common fees, expenses and any other funds which an Owner may be required to pay to the Association as set out by this Declaration, the Articles or the By-Laws

Section 3 "Association" means SUNDANCE TRAILS HOMEOWNERS ASSOCIATION, INC , a corporation not for profit organized or to be organized pursuant to Chapter 617, Florida Statutes, its successors and assigns

Section 4 "Board" means the Association's Board of Directors

Section 5. "Common Area" means all property whether unimproved, or any interest therein, which from time to time is owned by the Association for the common use and enjoyment of all Owners, or in the case of Limited Common Areas, owned by the Association for the special benefit of certain lots

Section 6 "Declarant" means ESDA, INC , a Florida corporation, Donald B & Judith C Soles, husband and wife, and Chester B Meares, their successors and assigns, if such successors and assigns are designated in writing by the Declarant as the successors and assigns of Declarant's rights hereunder

Section 7 "Documentation" means the legal documentation for SUNDANCE TRAILS consisting of this Declaration and the Articles of Incorporation and By-Laws of Sundance Trails, and any amendments to any of the foregoing now or hereafter made

Section 8 "Dwelling" shall mean the residential dwelling constructed upon a Lot

Section 9 "Law" includes any statute, ordinance, rule, regulation, or order validly created, promulgated, or adopted by the United States, or any of its agencies, officers or instrumentalities, or by the State of Florida, or any of its agencies, officers, municipalities, or political subdivisions, or by any officer, agency, or instrumentality of any such municipality or subdivision, and from time to time applicable to the Properties or to any activities on or about the Properties

Section 10 "Limited Common Area" means portions of those Common Areas which are reserved for the use of a certain lot to the exclusion of other lots, or are of special benefit to certain lots although accessible by all lots Such Limited Common Area rights may incur corresponding assessments separate and in addition to regular assessment charges attributable to all lots in common

Section 11 "Lot" means any platted parcel of land shown on the recorded subdivision map or replat as recorded in the Public Records of Hillsborough County with the exception of the Common Area and portions, if any, of marked acreage

Section 12 "Maintenance" means the exercise of reasonable care to keep buildings, homes, roads, landscaping, lighting, and other related improvements and fixtures in a condition comparable to their original condition, normal wear and tear excepted. Maintenance of landscaping shall further mean the exercise of generally accepted garden-management practices necessary to promote a healthy weed-free environment for optimum plant growth, and which will, as a minimum, include the mowing of all grass on a Lot

Section 13 "Member" means every person or entity who holds membership in the Association

Section 14 "Mortgage" means any mortgage, deed of trust, or other instrument transferring any interest in a Lot as security for the performance of an obligation. "First Mortgage" means any mortgage constituting a valid lien prior in dignity to all other mortgages encumbering the same property

Section 15 "Mortgagee" means any person named as the obligee under any Mortgage, or the successor in interest to such person

Section 16 "Occupant" means the person or persons, other than the Owner in possession of a Lot, and may, where the context so requires, include the Owner

Section 17 "Owner" means the record owner, whether one or more persons, of the fee simple title to any Lot, including contract sellers, but excluding any other person holding such fee simple title only as security for the performance of an obligation. As the context may admit, Owner includes all persons (i) claiming any right, title or interest in a Lot by, through, or under any Owner, or (ii) lawfully upon the Properties with the consent of any Owner, express or implied, such as an Occupant

Section 18 "Person" means any natural person or artificial entity having legal capacity

Section 19 "Properties" means the lands described as SUNDANCE TRAILS herein, including Lots and Common Areas

Section 20. "Recorded" means filed for record in Hillsborough County, Florida.

Section 21. "Subdivision Map or Plat" means the final official replat as recorded and shall include the subdivided real property therein described and such additions thereto as may be brought within the jurisdiction of the Association as hereinafter provided

Section 22 "The Work" means the initial development of the Properties by Declarant and may include changes in the initial development where deemed appropriate by Declarant

## ARTICLE II PROPERTY RIGHTS

Section 1 "Common Areas" Each Owner has a nonexclusive right and easement of enjoyment in and to the Common Area that is appurtenant to, and will pass with, the title to every Lot, subject to the following

(a) Fees The Association's right to charge reasonable fees for the use, safety and maintenance of any common facilities from time to time situated on the Common Area

(b) Suspension The Association's right (i) to suspend the voting rights of any Owner for any period in which any assessment against such Owner's Lot remains unpaid, (ii) to suspend such Owner's right to use any facility owned or controlled by the Association for the same period of unpaid assessments; and (iii) to suspend any Owner's right to use any such facility for any infraction of the Association's valid rules and regulations for a period not to exceed 60 days

(c) Dedication The Association's right to dedicate, transfer or mortgage all or any part of the Common Area to any public agency, authority, or utility for such purposes and subject to such conditions as the Association considers advisable Any such dedication or transfer requires the approval of three-fourths (3/4) of the members If ingress or egress to any residences through the common area, any conveyance or encumbrance of such area shall be subject to the lot owner's easement.

(d) Delegation of Use Subject to such limitations as may be imposed by the By-Laws or reasonable rules and regulations adopted by the Association, each Owner may delegate his right of enjoyment in and to the Common Area and accompanying facilities, if any, to members of his family, his guests, tenants and invitees

(e) Rules and Regulations The Association's right to adopt, alter, amend, rescind and enforce reasonable rules and regulations governing the use of the Common Area

At the time of this Declaration, there are not dedicated Common Areas except those Limited Common Areas as described in Section 2 following.

Section 2 "Limited Common Areas" Each owner has a non-exclusive right an easement of enjoyment in and to the Limited Common Area that is appurtenant to, and will pass with, the title to every Lot, subject to the following

(a) Fees The Association's right to charge those Owners specially benefited reasonable

(b) Dedication The Association's right to dedicate, transfer or mortgage all or any part of the Limited Common Area to any public agency, authority, or utility for such purposes and subject to such conditions as the Association considers advisable Any such dedication or transfer requires the approval of three-fourths (3/4) of the specially benefited and contributing lots If ingress or egress to any residences through the Limited Common Area, any conveyance or encumbrance of such area shall be subject to the lot owner's easement

(c) Delegation of Use Subject to such limitations as may be imposed by the By-Laws or reasonable rules and regulations adopted by the Association, each Owner may delegate his right of enjoyment in and to the Limited Common Area and accompanying facilities, if any, to members of his family, his guests, tenants and invitees

(d) Rules and Regulations The Association's right to adopt, alter, amend, rescind and enforce reasonable rules and regulations governing the use of the Limited Common Area.

At the time of this Declaration, the initial Limited Common Areas are the 72' right of way know as Sundance Trail serving the abutting Lots in Phase IB and those proposed 50' R/W (rural service area private road) access roads serving the abutting Lots in Phases IA & IB, and future Phases II, III and IV. Those specific lots that will share equally in the maintenance costs with those similarly situated lots are as follows Group 1 Phase IB, Residential Tract "A", Phase IB, Block 3, Lots 1-5 inclusive, Phase IB, Block 4, Lots 1-6 inclusive, Group 2. Phase IA, Block 2, Lots 2 & 3, and Phase II, Block 2, Lots 14-23 inclusive, Group 3 Phase IA, Block 2, Lots 5 & 6, and Phase II, Block 2, Lots 8-13, inclusive, Group 4 Phase IB, Block 4, Lots 5 & 6, and Phase III, Block 4, Lots 7-13, inclusive, Group 5 Phase IV, Block 6, Lots 1-5, inclusive.

Section 3 Public Easements Developer dedicates that portion of the Properties described on the recorded plat and made a part hereof for use and maintenance of public utility and drainage easements, together with a right of ingress and egress over and across the easement area for such purposes Easements for drainage and/or for installation and maintenance of utilities are reserved as shown on the recorded plat Within these easements, no structure, planting or other material shall be placed or permitted to remain which may damage or interfere with the installation and maintenance of utilities or drainage structures or which may impede the flow of water through drainage channels in the easements The easement area of each Lot and all improvements in it shall be maintained continuously by the owner of the Lot, except for those improvements for which a public authority or utilities company is responsible, or those areas designated as Common Areas

**Section 4 Permanence** The benefit of all rights and easements granted by the Declaration constitutes a permanent appurtenance to, and will pass with, the title to every Lot enjoying such benefit Whenever any such right or easement is described as nonexclusive, its benefit, nevertheless, is exclusive to all Lots granted such benefit by this Declaration unless this Declaration expressly grants such benefit to additional persons In no event does the benefit of any such easement extend to the general public except as provided in the previous Section The burden of all rights and easements granted by this Declaration constitutes a permanent servitude upon the lands affected

**Section 5 No Partition** There shall be no judicial partition of the Common Area, nor shall Declarant, or any Owner, or any person acquiring any interest in the Properties or any part thereof, seek judicial partition thereof. However, nothing contained herein shall be construed to prevent judicial partition of any Lot owned in cotenancy

**Section 6. General Restrictions** Except with the Association's prior written consent or in accordance with the Association's rules and regulations

(a) **Obstructions** There will be no obstruction of the Common Area, nor will anything be kept or stored on the Common Area except items installed by Declarant as part of the Work, and their replacement

(b) **Alterations.** Nothing will be altered on, constructed upon, or removed from the Common Area except with the specific approval of the Association's Board of Directors.

(c) **Activities** All uses and activities upon or about the Common Area are subject to the Association's rules and regulations

(d) **Signs** No sign of any kind will be displayed to public view within the Properties except customary name and address signs on each Lot, a Lot sign of not more than two (2) square feet in size advertising a Lot for sale or rent, or such similar signs approved by or supplied by the Association All signs permitted by this subsection are subject to the Association's rules and regulations, provided however that these restrictions shall not apply to signs used by Declarant or his assigns to advertise the property during the promotion and construction of dwellings and sale of Lots

(e) **General Prohibitions** No activity is permitted, nor may any object or substance be kept, stored, or permitted anywhere within the Properties in violation of law No Owner shall cause or permit any unreasonable or obnoxious noises or odors and no obnoxious, destructive, illegal, or offensive activity that constitutes a nuisance to any Owner or to any other person at any time lawfully residing within the Properties is permitted anywhere within the Properties

(f) **Use of Lots** Each Lot may be improved and used for residential purposes only and

only single detached family homes, approved in accordance with Article VI may be constructed thereon. No trade, business, or profession of any kind may be conducted on any Lot except for the business of the Declarant and its transferees in developing the Properties and construction or sale of Dwellings or those services that have been granted a "home occupation" permit by Hillsborough County

**Section 7 Animals** No animals, livestock, or poultry may be raised, bred or kept anywhere within the Properties, except that horses, dogs, cats and other customary household pets may be kept upon any Lot so long as they are not kept, bred or maintained for any commercial purpose. No more than two (2) horses per acre may be kept at any time. Each Owner shall have the responsibility to clean up the waste produced by his or her pet immediately, and all pets shall be properly leashed, caged, or controlled in whatever manner is most practical whether it is located upon or off a Lot, and shall be subject to all applicable local ordinances existing at the time.

**Section 8 Trash** Except for regular collection and disposal, no rubbish, trash, garbage or other waste material or accumulations may be kept, stored or permitted anywhere within the Properties, except inside the improvements on each Lot, or in sanitary containers completely concealed from view.

**Section 9 Appurtenances.** Outside antennas, antenna poles, CB or Ham antennas, solar collectors, satellite dishes, and permanent outdoor clothes lines are not permitted to be installed or maintained on a lot within the subdivision without the express written consent of the Board of Directors. Such consent may require visual concealment by vegetation or approved enclosures.

**Section 10. Storage of Automobiles, Boats and other Vehicles** No non-motorized vehicle, trailer, boat, marine craft, hovercraft, recreational vehicles ("RV's"), aircraft, machinery, or equipment of any kind may be parked or stored in the open on any part of any Lot, easement, sidewalk, right-of-way, or portion of the Common Areas. If owned by the homeowner, such objects must be concealed from public view or adjacent residences inside a garage or other approved enclosure.

No inoperative or abandoned cars, trucks, trailers, motorcycles or other types of vehicles shall be allowed to remain either on or adjacent to any Lot for a period in excess of forty-eight (48) hours, provided, however, this provision shall not apply to any such vehicle kept in an enclosed garage. There shall be no major repair performed on any motor vehicle on or adjacent to any Lot in the Subdivision. Under no circumstances shall such repairs be performed if the same results in the creation of an unsightly or unsafe condition as determined by the Board of Directors.

No parking is permitted on the common areas, including streets, except in areas specifically designated by the Association's Board of Directors for parking.

~~CERTIFIED COPY~~  
 Section 11 Fences Fences are allowed in accordance with Hillsborough County Zoning Ordinances

Section 12 Maintenance. Each Owner must repair, replace and maintain the septic tank system serving the single family dwelling, any roofs, gutters, downspouts, lawns, shrubs, landscaping, walks, fencing, exterior building surfaces, windows, doors, trim members, driveways, and other exterior improvements and attachments from time to time situated on such owner's Lot Each Owner's duty of maintenance includes any and all easement areas upon such Owner's Lot except as provided in Section 3 above No Owner may permit any waste to the exterior portions of such Owner's Lot Each Owner must make all repairs, maintenance and replacements necessary to attachments and appurtenant driveways, if any, in a safe, sanitary and reasonably attractive condition Should an Owner fail to meet the minimum standards for maintenance, then the Association may perform or have performed the necessary required maintenance and thereafter specifically assess such Owner for such costs pursuant to Article V, hereunder

Section 13 Rules and Regulations. No Owner, invitee, or person residing within the Properties may violate the Association's rules and regulations for the use of the Properties All Owners and other persons residing within the Properties, and their invitees, at all times will do all things reasonably necessary to comply with such rules and regulations Wherever any provision of this Declaration restricts or prohibits any activity, condition or structure within the Properties except as permitted by the Association's rules and regulations, such restriction or prohibition is self-executing until the Association promulgates rules and regulations expressly permitting such activities Without limitation, any rules or regulation will be deemed "promulgated" when mailed to all Owners at the address shown on the Association's books or when posted at a conspicuous place on the Properties from time to time designated by the Association for such purpose or other methods approved by the Association which will result in a similar notification

Section 14 Dwellings. Only one single-family dwelling may be constructed on any Lot Said dwelling must contain a minimum of 1500 s f of enclosed living area Living area shall not include eaves, steps, open porches, open pergolas, garages or carports No structure of a temporary character, trailer, manufactured home, manufactured building, mobile home, tent, shack, garage, barn or other outbuilding or any portion of the same shall be constructed or parked on any Lot at any time, except for a construction shack, security trailer, temporary structure or temporary toilet during construction of a dwelling by Declarant or its transferees Any dwelling placed on a Lot shall be in accord with the front yard, side yard and rear yard setback requirements set forth in the Hillsborough County Zoning Regulations Any variance from the 1500 s f minimum size must be obtained in writing from the Board of Directors.

Section 15. Access By Association The Association has a right of entry onto the exterior portions of each Lot to the extent reasonably necessary to discharge its duties of exterior maintenance, if any, or for any other purpose reasonably related to the Association's



THIS IS NOT A

OR BK 09926 PG 0965

CERTIFIED COPY

performance of any duty imposed, or exercise of any right granted by this Declaration or by any applicable Supplemental or Amended Declaration. Such right of entry shall be exercised in a peaceful and reasonable manner at reasonable times and upon reasonable notice whenever circumstances permit. Entry into any improvement upon any Lot shall not be made without the consent of its Owner or occupant for any purpose, except pursuant to Court order or other authority granted by Law. No Owner shall withhold consent arbitrarily to entry by the Association for the purpose of discharging any duty or right of exterior maintenance if such entry is upon reasonable notice, at a reasonable time, and in a peaceful and reasonable manner. The Association's right of entry may be exercised by its agents, employees and contractors.

**Section 16 Replacement** In the event a residence is damaged or destroyed by casualty, hazard or other loss, then within twelve (12) months after such incident, the Owner thereof shall have either rebuilt or repaired the damaged residence.

### **ARTICLE III OPERATION, MAINTENANCE AND MONITORING OF DRAINAGE FACILITIES, MITIGATION AREAS**

**Section 1** The Association shall maintain, as part of the common elements, drainage structures for the properties and comply with conditions of the permits from the Southwest Florida Water Management District (District) for the drainage system. The Association, shall, when requested by Declarant, accept transfer of the District permit for SUNDANCE TRAILS. The conditions may include monitoring and record keeping schedules, and maintenance.

**Section 2** Water quality data for the water discharged from the permittee's property or into the surface waters of the state shall be submitted to the District as required. Parameters to be monitored may include those listed in Chapter 17-3 of the Florida Administrative Code. Analyses shall be performed according to procedures outlined in the current edition of Standard Methods for the Examination of Water and Wastewater by American Public Health Association of Methods for Chemical Analyses of Water and Wastes by the U.S. Environmental Protection Agency. If water quality data are required, the permittee shall provide data as required on volume of water discharged, including total volume discharged during the days of sampling and total monthly discharge from the Property or into surface waters of the state.

**Section 3** The Association agrees to operate and maintain the system, including mitigation areas, and shall maintain sufficient ownership so that it has control over all water management facilities authorized.

**Section 4** The Association shall hold and save the District harmless from any and all damages, claims, or liabilities which may arise by reason of the operation, maintenance or use of any facility authorized by the permit.

**Section 5** The Association shall at all times properly operate, monitor, and maintain the

systems of treatment and control (and related appurtenances) that are installed or used to achieve compliance with conditions of the permit, as required by the District. This provision includes the operation of backup or auxiliary facilities or similar systems when necessary to achieve compliance with the conditions of the permit and when required by District rules. Any broken pipes or damaged inlets must be repaired or replaced. Any debris clogging same shall be removed as necessary. The retention areas shall be periodically cleaned of debris or siltation as necessary. Swales and ditches shall be cleaned as required to maintain flows and re-sodded when necessary. Rear yard swales will be kept clear of debris and flow regime is to be maintained.

Section 6 The Association, specifically agrees to allow authorized District personnel, upon presentation of credentials or other documents as may be required by law, access to the premises, at reasonable times, when the permitted activity is located or conducted; for the purposes of inspection and testing to determine compliance with this permit and District regulations, such as.

- a. Having access to and copying any records that must be kept under the conditions of the permit
- b. Inspecting the facility, equipment, practices, or operations regulated or required under the permit,
- c. Sampling or monitoring any substances or parameters at any location reasonably necessary to assure compliance with the permit or District rules, and
- d. Gathering of data and information.

Reasonable time may depend on the nature of the concern being investigated

Section 7 It shall be the responsibility of each property owner within the subdivision at the time of construction of a building, residence, or structure, to comply with the construction plans for the surface water management system pursuant to Chapter 40D-4, F A C., approved and on file with the Southwest Florida Water Management District (SWFWMD)

Section 8 It is the lot owner's responsibility not to remove native vegetation (including cattails) that become established within the wet detention ponds abutting their property. Removal includes dredging, the application of herbicide, and cutting. Lot owners should address any question regarding authorized activities within the wet detention pond to SWFWMD, Surface Water Permitting Department Permitting Department

Section 9 No owner of property within the subdivision may construct or maintain any building, residence, or structure, or undertake or perform any activity in the wetlands, buffer areas, and upland conservation areas described in the approved permit and recorded plat of the subdivision, unless prior approval is received from the SWFWMD Tampa Permitting

THIS IS NOT A

OR BK 09926 PG 0967

Department pursuant to Chapter 40D-4

CERTIFIED COPY

Section 10. Where a drainage swale is shown on the approved Lot Grading Plan, it shall be maintained by the individual Lot Owner(s) according to the approved Lot Grading Plan on file with Hillsborough County

#### **ARTICLE IV THE ASSOCIATION**

Section 1 Membership Every Owner of a Lot is a Member of the Association If title to a Lot is held by more than one person, each such person is a Member An Owner of more than one Lot is entitled to one membership for each Lot owned Each membership is appurtenant to the Lot upon which it is based and it is transferred automatically by conveyance of title to that Lot and may not be separated from ownership of a Lot No person except an Owner may be a Member of the Association, and a membership in the Association may not be transferred except by transfer of title to a Lot An Owner who is a contract seller may assign such Owner's membership and voting rights to such Owner's vendee in possession

Section 2. Voting Members of the Association shall be all Owners, shall be entitled to one vote for each Lot owned. When more than one person holds an interest in each Lot owned, all such persons shall be members. The vote for such Lot shall be exercised as they determine, but in no event shall more than one vote be cast with respect to any Lot

Section 3 Common Areas Subject to the rights of Owners set forth in this Declaration, the Association has exclusive management and control of the Common Areas, its improvements, including but not limited to the Limited Common Areas consisting of four (4) 50' right of ways (Rural Service Area Private Roads) and the 72' right of way known as Sundance Trail serving portions of the subdivision as depicted on the Plat. The Association's duties with respect to the Common Areas include the management and operation of, improvements, equipment and personal property installed by the Declarant on the Common Areas, so as to keep all of the foregoing in good, clean, substantial, attractive, sanitary, safe and serviceable condition, order and repair, the payment of all taxes validly levied, assessed, or imposed with respect to the Common Areas, and the maintenance of adequate public liability and property insurance with respect to the Common Areas The initial Common Areas in the subdivision are the Limited Common Areas consisting of the four (4) 50' right of ways (Rural Service Area Private Roads) and the 72' right of way known as Sundance Trail, serving portions of the subdivision as depicted on the Plat

Section 4 Exterior Maintenance The Association has no duty of exterior maintenance with respect to any Lot, and, as more particularly provided in Article II, Section 10 hereinabove, each Owner must maintain such Owner's Lot, including any appurtenant driveways, in a safe, sanitary and reasonable attractive condition If

(a) Any Owner refuses or fails to make any repairs, maintenance, or replacements required by Article II, Section 10, above, and

(b) As a result, any condition on or adjoining such Owner's Lot becomes a hazard or nuisance to any other Owner, or diminishes or impairs the value or marketability of any other Lot, or is visually objectionable to persons lawfully upon the Properties, and

(c) At least two-thirds (2/3) of the members of the Board find that the Owner was provided reasonable notice of the failure of repair, maintenance or replacement and the Board's consideration thereof, and was given an opportunity to be heard by the Board and reasonable opportunity to be heard by the Owner affected, then, upon the occurrence of all of the foregoing, the Association may make or perform such repairs, maintenance, or replacements as reasonably are necessary to correct such condition and assess all costs so incurred against such Owner's Lot as provided in Article V, Section 4, below

**Section 5 Services** The Association may obtain and pay for the services of any person to manage its affairs to the extent the Board deems advisable, as well as such other personnel as the Board determines are necessary or desirable for the proper operation of the Properties, whether such personnel are furnished or employed directly by the Association or by any person with whom it contracts Without limitation, the Board may obtain and pay for legal and accounting services necessary or desirable in connection with the operation of the Properties or the enforcement of this Declaration, or the Articles, By-Laws, rules and regulations

**Section 6 Rules and Regulations** As provided in the Bylaws, the Association, from time to time may adopt, alter, amend, rescind and enforce reasonable rules and regulations governing the use of the Properties, consistent with the rights and duties established by this Declaration. The Association's procedures for enforcing its rules and regulations at all times must provide the affected Owner with reasonable prior notice and a reasonable opportunity to be heard, in person, or through representatives of such Owner's choosing, or both

**Section 7 Capital Improvements** Except for replacement or repair of items installed by Declarant, if any, and except for any personal property related to the Common Area, the Association may not authorize capital improvements to the Common Area without the prior approval of three-fourths (3/4) of the Association Members present and voting in person or by proxy at a meeting duly convened for such purposes as provided in Article VII, Section 2, below

**Section 8 Amplification.** The provisions of this Declaration may be amplified by the Articles of Incorporation and By-Laws of SUNDANCE TRAILS Homeowners Association, Inc , but no such amplification shall alter or amend substantially any of the rights or obligations of the Owners set forth in the Declaration, or any Supplemental Declaration The Declarant intends that the provisions of this Declaration and any Supplemental or Amended Declaration, on the one hand, and the Articles of Incorporation and By-Laws on the other hand, be interpreted, construed

and applied to avoid inconsistencies or conflicting results. If such conflict necessarily results, however, Declarant intends that the provisions of this Declaration, or any Supplemental or Amended Declaration, control anything to the contrary in the Articles of Incorporation or By-Laws

## ARTICLE V ASSESSMENTS

Section 1 Assessments Established For each Lot owned within the Properties, Declarant covenants, and each Owner of any Lot by acceptance of a deed thereto, whether or not it is so expressed in such Deed, is deemed to covenant and agree, to pay to the Association

- (a) An annual assessment, as provided in Section 2 of this Article, and
- (b) Special assessments, as provided in Section 3 of this Article; and
- (c) Specific assessments, as provided in Section 4 of this Article; and
- (d) All excise taxes, if any, that from time to time may be imposed by law upon all or any portion of the assessments established by this Article, and
- (e) Interest and costs of collection of such assessments, including reasonable attorney's fees, as provided in this Declaration; and

All of the foregoing are a continuing charge on the land and secured by a continuing lien upon the Lot against which each assessment is made, as provided in Section 8, below. Each such assessment, together with excise taxes, interest and all costs and expenses of collection, including reasonable attorney's fees, also is the personal obligation of the person who was the Owner of such Lot when such assessment fell due. Such personal obligation will not pass to an Owner's successors in title unless assumed expressly in writing, however

Section 2 Annual Assessment The annual assessment must be used exclusively to promote the recreation, health, safety and welfare of the residents within the Properties, including (i) the operation, management, maintenance, repair, servicing, renewal, replacement and improvements of the Common Area, including the surface water management system, and the establishment of reserve accounts therefor, and (ii) the cost of labor, equipment, materials, management, and supervision of the Common Area, and (iii) all other general activities and expenses of the Association

Until the close of the first fiscal year following Declarant's conveyance of the Common Area to the Association, the annual assessment will not exceed \$100.00 per year per Lot. At least thirty (30) days before the expiration of each fiscal year, the Board will prepare and distribute to each Owner a proposed budget for the Association's operations during the next

ensuing fiscal year. If such budget requires an annual assessment of 115% or less of the annual assessment then in effect, the assessment so proposed will take effect at the commencement of the next ensuing fiscal year without further notice to any Owner. If such budget requires an annual assessment that is either more than one hundred fifteen percent (115%) of the annual assessment then in effect, or would increase the budget by an amount exceeding the increase in the Consumer Price Index ("CPI") published by the U.S. Department of Labor for the preceding year, or a comparable index if the CPI is not available, whichever increase is greater, then however, the Board must call a membership meeting on not less than fifteen (15) days prior notice for the purpose of approving such increase. A majority of the votes, pursuant to Article IV, Section 2, of those Members present and voting is sufficient for such approval, and the assessment approved will take effect at the commencement of the next ensuing fiscal year without further notice to any Owner. If the proposed assessment is disapproved, a majority of the votes will determine the annual assessment for the next ensuing fiscal year, which may be in any amount not exceeding that stated in the meeting notice. Each annual assessment may be payable in such number of installments, with or without interest, as the Board determines. In the absence of any action by the Board or the membership to the contrary prior to the commencement of any fiscal year, the annual assessment then in effect automatically will continue for the ensuing year.

**Section 3 Special Assessments** In addition to the annual assessment, the Association may levy a special assessment for the purpose of defraying, in whole or in part, the cost of any construction, reconstruction, renewal, repair or replacement of a capital improvement, including but not limited to the surface water management system, upon the Common Area. Any Special Assessment must first be approved by three-fourths (3/4) of the members present and voting in person or by proxy at a meeting duly convened for such purpose. Any such special assessment may be payable in one or more installments, with or without interest, as three-fourths (3/4) of the Members so present and voting determine.

**Section 4 Specific Assessments** Any and all accrued, liquidated indebtedness of any Owner to the Association arising under the provision of this Declaration, or by contract expressed or implied, or because of any act or omission of any Owner or person for whom such Owner is responsible, also may be assessed by the Association against such Owner's Lot after such Owner fails to pay it within thirty (30) days after written demand.

**Section 5 Commencement** The assessments provided by this Article will commence as to all Lots on the first day of the first month following Declarant's first conveyance of title to any Lot to a Class A Member and will be prorated on the basis of the number of months then remaining in the Association's fiscal year.

**Section 6 Assessment Lien** All sums assessed to any Lot, together with interest and all costs and expenses of collection, including reasonable attorneys' fees, are secured by a continuing lien on such Lot in favor of the Association. Such lien is subject and inferior to the lien for all sums secured by any First Mortgage encumbering such Lot.

**Section 7. Association Remedies** Any assessment not paid within thirty (30) days after its due date bears interest at the maximum rate of interest allowed by law at the time. The Association may sue the Owner personally obligated to pay such assessment for a money judgment, or it may foreclose its lien against such Owner's Lot. A suit to recover a money judgment for unpaid assessments may be maintained without foreclosing, waiving, or otherwise, impairing the security of the Association's lien, or its priority. No Owner may waive or escape liability for the Association's assessments by non use of the Common Area or by abandonment of such Owner's Lot.

**Section 8 Foreclosure** The lien for sums assessed pursuant to this Article may be enforced by a judicial foreclosure in the same manner in which mortgages on real property from time to time may be foreclosed in the State of Florida. In such foreclosure, the Owner is required to pay all costs and expenses of foreclosure including reasonable attorney's fees. All such costs and expenses are secured by the lien foreclosed. Such Owner also is required to pay to the Association all assessments against the Lot that become due during the period of foreclosure, which also are secured by the lien foreclosed and will be accounted and paid as of the date the Owner's title is divested for foreclosure. The Association has the right and power to bid at the foreclosure, or to acquire such Lot by deed or other proceeding in lieu of foreclosure, and thereafter to hold, convey, lease, rent, use and otherwise deal with such Lot as its Owner for purposes of resale only. If any foreclosure sale results in a deficiency, the Association may petition the Court having jurisdiction of the foreclosure to enter a personal judgment against the Owner for such deficiency.

**Section 9 Exempt Lots** Any and all Lots from time to time owned by the Association will be exempt from the assessments established by this Article during the period of such ownership.

**Section 10 Lien Subordination.** Any Association liens established by the Declaration are hereby subordinated to the liens of any mortgages of record as of the date this Declaration is recorded in the Public Records of Hillsborough County, Florida. Sale or transfer of any Lot does not affect the assessment lien, except that the sale or transfer of any Lot pursuant to foreclosure of any First Mortgage, or any proceeding in lieu thereof, extinguishes the Association's lien as to payments that became due prior to such sale or transfer, without prejudice, however, to the Association's right to collect such amounts from the Owners personally liable for their payment. No such sale or transfer relieves such Lot from liability for assessment thereafter becoming due or from the lien thereof. Any encumbrancer holding a lien on a Lot may pay, but is not required to pay, any amount secured by the lien created by this Article, and, upon such payment, such encumbrancer will be subrogated to all rights of the Association with respect to such lien, including priority.

**Section 11 Homesteads** By acceptance of a deed thereto, each Owner of each Lot is deemed to acknowledge conclusively that (i) the assessments established by this Article are for the improvement and maintenance of any homestead thereon, (ii) the Association's lien for such

assessments has priority over any such homestead, and (iii) such Owner irrevocably waives the benefit of any homestead exemption otherwise available with respect to all amounts secured by such lien.

## **ARTICLE VI GENERAL PROVISIONS**

**Section 1 Enforcement** The Association, or any Owner, has the right to enforce, by any appropriate proceeding, all restrictions, conditions, covenants, easements, reservations, rules, regulations, liens and charges now or hereafter imposed by, or pursuant to, the provisions of this Declaration. If any Owner or the Association is the prevailing party in any litigation involving this Declaration, then that party also has the right to recover all costs and expenses incurred, including reasonable attorneys' fees for all trial and appellate proceedings, if any. If the Association employs an attorney to enforce the provisions of this Declaration against any Owner, regardless of whether suit is brought, the costs and expenses of such enforcement, including reasonable attorneys' fees, may be assessed against such Owner's Lot as provided in Article V, Section 4. Failure by the Association or any Owner to enforce any provisions contained in this Declaration does not constitute a waiver of the right to do so at any time. Declarant also has the right to enforce all provisions of this Declaration relating to the use, maintenance, and preservation of the Properties, and, if Declarant is the prevailing party in any litigation involving this Declaration, to recover all of Declarant's costs and expenses incurred, including reasonable attorneys' fees.

**Section 2 Meeting Requirements** Wherever any provision of this Declaration, the Articles of Incorporation, or the By-Laws requires any action to be approved by two-thirds (2/3) or more of the votes, pursuant to Article IV, Section 2, of membership at a meeting duly convened for such purpose, written notice of such meeting must be given to all Members not less than fifteen (15) days in advance, setting forth its purpose. At such meeting the presence in person or by proxy of Members entitled to cast at least one-half (1/2) of the votes, pursuant to Article IV, Section 2, outstanding constitutes a quorum.

**Section 3 Rights of Mortgagees** By agreement between any Owner and the holder of any mortgage on such Owner's Lot, any and all membership rights of such Owner may be assigned to, and exercised by, such Mortgagee as collateral or additional security for performance of the obligations secured by such mortgage; but no such assignment or delegation will bind the Association until the Association has received written notice thereof.

**Section 4 Severability** Invalidation of any particular provision of this Declaration by judgment or court order will not affect any other provision, all of which will remain in full force and effect provided, however, any court of competent jurisdiction is hereby empowered, to the extent practicable, to reform any otherwise invalid provision of this Declaration when necessary to avoid a finding of invalidity which otherwise effectuating Developer's intent of providing a



THIS IS NOT A

OR BK 09926 PG 0973

comprehensive plan for the use, development, sale and beneficial enjoyment of the Properties


**Section 5 Amendment** The provisions of this Declaration will run with and bind the Properties, and will inure to the benefit of and be enforceable by the Association for so long as the Properties are used in whole or in part as a residential community, and in all events, for at least twenty-five (25) years following the date this Declaration is recorded, after which time they shall be automatically extended for successive periods of ten years. This Declaration may be amended during the first twenty-five (25) year period by an instrument signed by members entitled to cast not less than nine-tenths (9/10) of the votes pursuant to Article IV, Section 2 hereof, thereafter by an instrument signed by members entitled to cast not less than two-thirds (2/3) of the votes pursuant to Article IV, Section 2, hereof. No amendment shall be effective which shall impair or prejudice the rights or priorities of the Declarant or any its Mortgagees without the specific written approval of the Declarant or any of its Mortgagees affected thereby. Nor shall any amendment shall be effective which would affect the surface water management system, including the water management portions of the Common Areas, without prior written approval of the Southwest Florida Water Management District.

**Section 6 Easements for De Minimis Unintentional Encroachments** Where necessary and appropriate, Declarant and/or the Association, whichever is in control of the particular portion of the Properties at the time, may grant easements for de minimis unintentional encroachments.

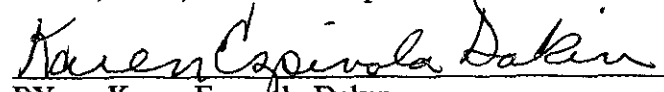
**Section 7 Interpretation** Unless the context expressly requires otherwise, the use of the singular includes the plural, and vice versa; the use of the terms "including" or "include" is without limitation, the terms "Common Area", "Lot", and "Properties" include both any portion applicable to the context and any and all improvements, fixtures, trees, vegetation, and other property from time to time situated thereon, and use of the words "must", "will" and "should" is intended to have the same legal effect as the word "shall". This Declaration should be construed in favor of the party seeking to enforce its provisions to effectuate its purpose of protecting and enhancing the value, marketability, and desirability of the Properties as a residential community by providing a common plan for their development and enjoyment.


IN WITNESS WHEREOF, Declarant have executed this Declaration the date stated above.

WITNESSES

  
Print Name Deborah P. Chambers

ESDA, INC , a Florida corporation,

  
BY Karen Espinola Dakin,  
its President

  
Print Name Nancy L. Widdowson

# THIS IS NOT A CERTIFIED COPY

OR BK 09926 PG 0974

STATE OF FLORIDA  
COUNTY OF HILLSBOROUGH

The foregoing instrument was acknowledged before me this 27 day of October, 19 99, by Karen Espinola Dakin, as President of ESDA, INC, a Florida corporation and acknowledges to me that she executed the same for the purposes therein expressed and in the capacity therein stated. She is personally known to me or produced \_\_\_\_\_ as identification and did/did not take an oath.

Given under my hand and official seal this 27 day of October, 1999

SEAL **Deborah P. Chambers**  
Notary Public State of Florida  
Commission No. CC578375  
My Commission Exp. Aug. 24, 2000

Deborah P. Chambers  
Notary Public, State of Florida at large

Grace Way  
Print Name: Grace Way

Donald B Soles  
BY. Donald B Soles

Deborah P. Chambers  
Print Name: Deborah P. Chambers

STATE OF FLORIDA  
COUNTY OF Hillsborough

The foregoing instrument was acknowledged before me this 15<sup>th</sup> day of November, 19 99, by Donald B Soles and acknowledges to me that he executed the same for the purposes therein expressed and in the capacity therein stated. He is personally known to me or produced D.L. as identification and did/did not take an oath

Given under my hand and official seal this 15<sup>th</sup> day of November, 1999

SEAL **Deborah P. Chambers**  
Notary Public State of Florida  
Commission No. CC578375  
My Commission Exp. Aug. 24, 2000

Deborah P. Chambers  
Notary Public, State of Florida at large

THIS IS NOT A

OR BK 09926 PG 0975

Grace Way  
Print Name Grace Way BY Judith C Soles  
Deborah P Chambers  
Print Name Deborah P Chambers

STATE OF FLORIDA

COUNTY OF DeKalb

The foregoing instrument was acknowledged before me this 15<sup>th</sup> day of November, 19 99, by Judith C Soles and acknowledges to me that she executed the same for the purposes therein expressed and in the capacity therein stated. She is personally known to me or produced D.L. as identification and did/did not take an oath

Given under my hand and official seal this 15 day of November, 1999

Deborah P. Chambers  
Notary Public State of Florida  
Commission No. CC578375

SEAL My Commission Exp. Aug. 24, 2000

Deborah P Chambers  
Notary Public, State of Florida at large

Christine B. Reese Chester B. Meares  
Print Name: Christine B. Reese BY Chester B Meares

James E. Edwards  
Print Name: JAMES E. EDWARDS

STATE OF LOUISIANA

Parish COUNTY OF T Jefferson

The foregoing instrument was acknowledged before me this 29 day of October, 19 99, by Chester B Meares and acknowledges to me that he executed the same for the purposes therein expressed and in the capacity therein stated. He is personally known to me or produced driver's license as identification and did/did not take an oath

Given under my hand and official seal this 29 day of October, 1999

James E. Edwards  
Notary Public, State of Louisiana

ho'stndanc farms dec10/27/99

THIS IS NOT A  
CERTIFIED COPY

OR BK 09926 PG 0976

**EXHIBIT "A"**

THIS IS NOT A

OR BK 09926 PG 0977

SUNDANCE TRAILS

LEGAL DESCRIPTION - SUNDANCE TRAIL (PARCEL "A"):

A PARCEL OF LAND LYING AND BEING IN SECTION 35, TOWNSHIP 32 SOUTH, RANGE 19 EAST, HILLSBOROUGH COUNTY, FLORIDA, BEING MORE PARTICULARLY DESCRIBED AS FOLLOWS: COMMENCE AT THE NORTHWEST CORNER OF SAID SECTION 35; THENCE S 00°06'05" E, ALONG THE WEST BOUNDARY LINE OF SAID SECTION 35, 1355.55 FEET TO A POINT IN THE CENTERLINE OF LIGHTFOOT ROAD (A 100 FOOT WIDE RIGHT-OF-WAY); THENCE S 00°39'36" W, 49.97 FEET TO A POINT ON THE SOUTH RIGHT-OF-WAY LINE OF SAID LIGHTFOOT ROAD; THENCE S 89°45'40" E, ALONG SAID SOUTH RIGHT-OF-WAY LINE, 1336.61 FEET TO THE POINT OF BEGINNING, SAID POINT BEING THE BEGINNING OF A CURVE CONCAVE TO THE NORTHEAST, HAVING A RADIUS OF 340.28 FEET; THENCE SOUTHERLY, 452.03 FEET ALONG THE ARC OF SAID CURVE THROUGH A CENTRAL ANGLE OF 76°06'46" (CHORD BEARING S 59°45'26" E, 419.52 FEET) TO THE END OF SAID CURVE; THENCE N 82°09'55" E, 181.65 FEET TO THE BEGINNING OF A CURVE CONCAVE TO THE SOUTH, HAVING A RADIUS OF 410.69 FEET; THENCE EASTERLY, 297.64 FEET ALONG THE ARC OF SAID CURVE THROUGH A CENTRAL ANGLE OF 41°31'28" (CHORD BEARING S 77°04'21" E, 291.17 FEET) TO THE END OF SAID CURVE; THENCE S 56°21'10" E, 179.91 FEET TO THE BEGINNING OF A CURVE CONCAVE TO THE NORTH, HAVING A RADIUS OF 354.18 FEET; THENCE EASTERLY, 204.08 FEET ALONG THE ARC OF SAID CURVE THROUGH A CENTRAL ANGLE OF 33°00'49" (CHORD BEARING S 72°46'39" E, 201.27 FEET) TO THE END OF SAID CURVE; THENCE S 89°16'53" E, 149.72 FEET TO THE BEGINNING OF A CURVE CONCAVE TO THE SOUTHWEST, HAVING A RADIUS OF 420.90 FEET; THENCE SOUTHEASTERLY, 707.55 FEET ALONG THE ARC OF SAID CURVE THROUGH A CENTRAL ANGLE OF 96°19'00" (CHORD BEARING S 41°08'48" E, 627.13 FEET) TO THE END OF SAID CURVE; THENCE S 07°01'43" W, 139.88 FEET TO THE BEGINNING OF A CURVE CONCAVE TO THE EAST, HAVING A RADIUS OF 343.79 FEET; THENCE SOUTHERLY, 288.08 FEET ALONG THE ARC OF SAID CURVE THROUGH A CENTRAL ANGLE OF 48°00'41" (CHORD BEARING S 16°58'06" E, 279.73 FEET) TO THE END OF SAID CURVE; THENCE S 40°58'16" E, 69.82 FEET TO A POINT ON THE NORTHWESTERLY RIGHT-OF-WAY LINE OF STATE ROAD NO. 43 (U.S. HIGHWAY 301 - A 264 FOOT WIDE RIGHT-OF-WAY); THENCE ALONG SAID NORTHWESTERLY RIGHT-OF-WAY LINE, S 49°00'36" W, 71.79 FEET; THENCE DEPARTING SAID NORTHWESTERLY RIGHT-OF-WAY LINE, N 41°10'22" W, 69.81 FEET TO THE BEGINNING OF A CURVE CONCAVE TO THE EAST, HAVING A RADIUS OF 415.79 FEET; THENCE NORTHERLY, 348.34 FEET ALONG THE ARC OF SAID CURVE THROUGH A CENTRAL ANGLE OF 48°00'02" (CHORD BEARING N 16°58'29" W, 338.24 FEET) TO THE END OF SAID CURVE; THENCE N 07°01'01" E, 139.87 FEET TO THE BEGINNING OF A CURVE CONCAVE TO THE SOUTHWEST, HAVING A RADIUS OF 348.90 FEET; THENCE NORTHERLY, 586.45 FEET ALONG THE ARC OF SAID CURVE THROUGH A CENTRAL ANGLE OF 96°18'22" (CHORD BEARING N 41°07'16" W, 519.81 FEET) TO THE END OF SAID CURVE; THENCE N 89°19'02" W, 149.89 FEET TO THE BEGINNING OF A CURVE CONCAVE TO THE NORTH HAVING A RADIUS OF 426.18 FEET; THENCE WESTERLY, 245.38 FEET ALONG THE ARC OF SAID

CURVE THROUGH A CENTRAL ANGLE OF  $32^{\circ}59'21''$  (CHORD BEARING N  $72^{\circ}46'15''$  W, 242.01 FEET) TO THE END OF SAID CURVE; THENCE N  $56^{\circ}25'52''$  W, 59.94 FEET; THENCE N  $56^{\circ}19'29''$  W, 120.12 FEET TO THE BEGINNING OF A CURVE CONCAVE TO THE SOUTH, HAVING A RADIUS OF 338.69 FEET; THENCE WESTERLY, 245.47 FEET ALONG THE ARC OF SAID CURVE THROUGH A CENTRAL ANGLE OF  $41^{\circ}31'33''$  (CHORD BEARING N  $77^{\circ}03'42''$  W, 240.13 FEET) TO THE END OF SAID CURVE; THENCE S  $82^{\circ}12'44''$  W, 181.66 FEET TO THE BEGINNING OF A CURVE CONCAVE TO THE NORTHEAST, HAVING A RADIUS OF 412.28 FEET; THENCE WESTERLY, 576.99 FEET ALONG THE ARC OF SAID CURVE THROUGH A CENTRAL ANGLE OF  $80^{\circ}11'11''$  (CHORD BEARING N  $57^{\circ}48'36''$  W, 531.04 FEET) TO THE END OF SAID CURVE AND A POINT ON THE SOUTH RIGHT-OF-WAY LINE OF SAID LIGHTFOOT ROAD; THENCE ALONG SAID SOUTH RIGHT-OF-WAY LINE, S  $89^{\circ}39'34''$  E, 77.19 FEET TO THE POINT OF BEGINNING.

CONTAINING 4.46 ACRES, MORE OR LESS.

LEGAL DESCRIPTION - PARCEL "B":

A PARCEL OF LAND LYING AND BEING IN SECTION 35, TOWNSHIP 32 SOUTH, RANGE 19 EAST, HILLSBOROUGH COUNTY, FLORIDA, MORE PARTICULARLY DESCRIBED AS FOLLOWS:

COMMENCE AT THE NORTHWEST CORNER OF SAID SECTION 35; THENCE  $S00^{\circ}06'05''$ E, ALONG THE WEST LINE OF SAID SECTION 35, A DISTANCE OF 1355.55 FEET TO A POINT IN THE CENTERLINE OF LIGHTFOOT ROAD (A 100 FOOT WIDE RIGHT-OF-WAY); THENCE  $S00^{\circ}07'03''$ E, 50.00 FEET TO A POINT ON THE SOUTH RIGHT-OF-WAY LINE OF SAID LIGHTFOOT ROAD; THENCE  $N89^{\circ}28'57''$ E, ALONG SAID SOUTH RIGHT-OF-WAY LINE, A DISTANCE OF 820.05 FEET TO THE POINT OF INTERSECTION OF SAID SOUTH RIGHT-OF-WAY LINE AND THE EASTERLY RIGHT-OF-WAY LINE OF BUTCH CASSIDY TRAIL, SAID POINT OF INTERSECTION BEING THE POINT OF BEGINNING; THENCE CONTINUE  $N89^{\circ}28'57''$ E, ALONG SAID SOUTH RIGHT-OF-WAY LINE, A DISTANCE OF 326.46 FEET; THENCE LEAVING SAID SOUTH RIGHT-OF-WAY LINE, GO  $S25^{\circ}46'17''$ E, 722.57 FEET; THENCE  $S30^{\circ}41'19''$ E, 342.25 FEET; THENCE  $N30^{\circ}56'38''$ E, 800.00 FEET TO A POINT ON THE SOUTHERLY RIGHT-OF-WAY LINE OF SUNDANCE TRAIL (A 72 FOOT WIDE RIGHT-OF-WAY), SAID POINT BEING A POINT ON A CURVE, CONCAVE TO THE SOUTHWEST, HAVING A RADIUS OF 338.69 FEET; THENCE SOUTHEASTERLY, ALONG THE ARC OF SAID CURVE AND SAID SOUTHERLY RIGHT-OF-WAY LINE; THROUGH A CENTRAL ANGLE OF  $15^{\circ}13'31''$ , A DISTANCE OF 90.00 FEET (CHORD = 89.74 FEET; CHORD BEARING =  $S64^{\circ}44'22''$ E) TO THE POINT OF TANGENCY OF SAID CURVE; THENCE  $S57^{\circ}07'37''$ E, ALONG SAID SOUTHERLY RIGHT-OF-WAY LINE, A DISTANCE OF 119.90 FEET; THENCE LEAVING SAID SOUTHERLY RIGHT-OF-WAY LINE, GO  $S32^{\circ}52'23''$ W, 289.95 FEET; THENCE  $S57^{\circ}07'37''$ E, 60.00 FEET (TO THE POINT OF CURVATURE OF A CURVE, CONCAVE TO THE NORTHEAST, HAVING A RADIUS OF 716.13 FEET; THENCE SOUTHEASTERLY, ALONG THE ARC OF SAID CURVE, THROUGH A CENTRAL ANGLE OF  $12^{\circ}07'26''$ , A DISTANCE OF 151.54 FEET (CHORD = 151.25 FEET; CHORD BEARING =  $S63^{\circ}11'20''$ E); THENCE  $N20^{\circ}44'08''$ E, 289.95 FEET TO A POINT ON THE AFOREMENTIONED

SOUTHERLY RIGHT-OF-WAY LINE OF SUNDANCE TRAIL, (A 72.00 FOOT WIDE RIGHT-OF-WAY) SAID POINT (BEING A POINT ON A CURVE, CONCAVE TO THE NORTH, HAVING A RADIUS OF 426.18 FEET; THENCE EASTERLY, ALONG THE ARC OF SAID CURVE AND SAID SOUTHERLY RIGHT-OF-WAY LINE, THROUGH A CENTRAL ANGLE OF 20°52'13", A DISTANCE OF 155.23 FEET (CHORD 154.38 FEET; CHORD BEARING = S79°40'36"E) TO THE POINT OF TANGENCY OF SAID CURVE; THENCE N89°53'17"E, ALONG SAID SOUTHERLY RIGHT-OF-WAY LINE, A DISTANCE OF 150.13 FEET TO THE (POINT OF CURVATURE OF A CURVE, CONCAVE TO THE SOUTHWEST, HAVING A RADIUS OF 348.90 FEET; THENCE EASTERLY AND SOUTHERLY, ALONG THE ARC OF SAID CURVE AND SAID RIGHT-OF-WAY LINE, THROUGH A CENTRAL ANGLE OF 96°20'06" A DISTANCE OF 586.63 FEET (CHORD, = 519.93 FEET; CHORD BEARING = S41°56'40"E) TO THE POINT OF TANGENCY OF CURVE; THENCE S06°13'23"W, ALONG SAID RIGHT-OF-WAY LINE, A DISTANCE OF 139.93 FEET TO THE (POINT OF CURVATURE OF A CURVE, CONCAVE TO THE NORTHEAST, HAVING A RADIUS OF 415.79 FEET; THENCE SOUTHEASTERLY, ALONG THE ARC OF SAID CURVE AND SAID RIGHT-OF-WAY LINE, THROUGH A CENTRAL ANGLE OF 48°01'29", A DISTANCE OF 348.51 FEET (CHORD = 338.40 FEET; CHORD BEARING = S17°47'22"E) TO THE POINT OF TANGENCY OF SAID CURVE; THENCE S41°48'07"E, ALONG SAID RIGHT-OF-WAY LINE, A DISTANCE OF 69.88 FEET TO THE POINT OF INTERSECTION OF SAID RIGHT-OF-WAY LINE OF SUNDANCE TRAIL AND THE NORTHWESTERLY RIGHT-OF-WAY LINE OF STATE ROAD NO. 43 (U.S. 301 - A 264 FOOT WIDE RIGHT-OF-WAY); THENCE S48°10'09"W, ALONG SAID NORTHWESTERLY RIGHT-OF-WAY LINE, A DISTANCE OF 1510.37 FEET; THENCE LEAVING SAID NORTHWESTERLY RIGHT-OF-WAY LINE, GO N00°31'02"W, ALONG THE EAST BOUNDARY OF SUNDANCE, UNIT 1, AS PER PLAT THEREOF RECORDED IN PLAT BOOK 43, PAGE 20, PUBLIC RECORDS OF HILLSBOROUGH COUNTY, FLORIDA, A DISTANCE OF 1076.47 FEET TO A POINT ON THE NORTH BOUNDARY OF SAID SUNDANCE, UNIT 1; THENCE S89°20'55"W, ALONG SAID NORTHERLY BOUNDARY, A DISTANCE OF 1687.16 FEET TO A POINT ON THE EASTERLY RIGHT-OF-WAY LINE OF BUTCH CASSIDY TRAIL (A 72 FOOT WIDE RIGHT-OF-WAY), SAID POINT BEING ON A CURVE, CONCAVE TO THE EAST, HAVING A RADIUS OF 2322.18 FEET; THENCE NORTHERLY, ALONG THE ARC OF SAID CURVE AND SAID EASTERLY RIGHT-OF-WAY LINE, THROUGH A CENTRAL ANGLE OF 21°14'42", A DISTANCE OF 861.05 FEET (CHORD = 856.13 FEET; CHORD BEARING N02°49'16"E), TO THE POINT OF COMPOUND CURVATURE OF A CURVE, CONCAVE TO THE SOUTHEAST, HAVING A RADIUS OF 614.00 FEET; THENCE NORTHEASTERLY, ALONG THE ARC OF SAID CURVE AND SAID EASTERLY RIGHT-OF-WAY LINE, THROUGH A CENTRAL ANGLE OF 63°18'56", A DISTANCE OF 678.51 FEET (CHORD = 644.51 FEET; CHORD BEARING = N45°06'05"E) TO THE POINT OF BEGINNING.

CONTAINING 70.87 ACRES, MORE OR LESS.

LEGAL DESCRIPTION - PARCEL "C" (BLOCK 3):

A PARCEL OF LAND LYING AND BEING IN SECTION 35, TOWNSHIP 32 SOUTH, RANGE 19 EAST, HILLSBOROUGH COUNTY, FLORIDA, BEING MORE PARTICULARLY DESCRIBED AS FOLLOWS: COMMENCE AT THE NORTHWEST CORNER OF SAID SECTION 35; THENCE S 00°06'05" E, ALONG THE WEST BOUNDARY

THIS IS NOT A

OR BK 09926 PG 0980

LINE OF SAID SECTION 35, 1355.55 FEET TO A POINT IN THE CENTERLINE OF LIGHTFOOT ROAD (A 100 FOOT WIDE RIGHT-OF-WAY); THENCE S 00°39'36" W, 49.97 FEET TO A POINT ON THE SOUTH RIGHT-OF-WAY LINE OF SAID LIGHTFOOT ROAD; THENCE S 89°45'40" E, ALONG SAID SOUTH RIGHT-OF-WAY LINE, 1336.61 FEET TO THE POINT OF BEGINNING; THENCE CONTINUE ALONG SAID SOUTH RIGHT-OF-WAY LINE, S 89°37'30" E, 1143.64 FEET; THENCE DEPARTING SAID SOUTH RIGHT-OF-WAY LINE, S 00°47'09" W, 401.82 FEET TO A POINT ON THE NORTHERLY RIGHT-OF-WAY LINE OF SUNDANCE TRAIL (A 72 FOOT WIDE RIGHT-OF-WAY), SAID POINT BEING A POINT ON A CURVE CONCAVE TO THE NORTH, HAVING A RADIUS OF 354.18 FEET; THENCE NORTHWESTERLY ALONG SAID NORTHERLY RIGHT-OF-WAY LINE, 173.93 FEET ALONG THE ARC OF SAID CURVE THROUGH A CENTRAL ANGLE OF 28°08'14" (CHORD BEARING N 70°21'00" W, 172.19 FEET) TO THE END OF SAID CURVE; THENCE CONTINUING ALONG SAID NORTHERLY RIGHT-OF-WAY LINE OF SUNDANCE TRAIL, N 56°21'10" W, 179.91 FEET TO THE BEGINNING OF A CURVE CONCAVE TO THE SOUTH, HAVING A RADIUS OF 410.69 FEET; THENCE WESTERLY, 297.64 FEET ALONG THE ARC OF SAID CURVE THROUGH A CENTRAL ANGLE OF 41°31'28" (CHORD BEARING N 77°04'21" W, 291.17 FEET) TO THE END OF SAID CURVE; THENCE S 82°09'55" W, 181.65 FEET TO THE BEGINNING OF A CURVE CONCAVE TO THE NORTHEAST, HAVING A RADIUS OF 340.28 FEET; THENCE NORTHWESTERLY, 452.03 FEET ALONG THE ARC OF SAID CURVE THROUGH A CENTRAL ANGLE OF 76°06'46" (CHORD BEARING N 59°45'26" W, 419.52 FEET) TO THE END OF SAID CURVE AND THE POINT OF BEGINNING.

CONTAINING 5.89 ACRES, MORE OR LESS.

LEGAL DESCRIPTION - PARCEL "D":

A PARCEL OF LAND LYING AND BEING IN SECTION 35, TOWNSHIP 32 SOUTH, RANGE 19 EAST, HILLSBOROUGH COUNTY, FLORIDA, MORE PARTICULARLY DESCRIBED AS FOLLOWS:

COMMENCE AT THE NORTHWEST CORNER OF SAID SECTION 35; THENCE S00°06'05"E, ALONG THE WEST LINE OF SAID SECTION 35, A DISTANCE OF 1355.55 FEET TO A POINT IN THE CENTERLINE OF LIGHTFOOT ROAD (A 100 FOOT WIDE RIGHT-OF-WAY); THENCE S00°07'03"E, 50.00 FEET TO A POINT ON THE SOUTH RIGHT-OF-WAY LINE OF SAID LIGHTFOOT ROAD; THENCE N89°28'57"E, ALONG SAID SOUTH RIGHT-OF-WAY LINE, A DISTANCE OF 3774.22 FEET FOR A POINT OF BEGINNING; THENCE CONTINUE N89°28'57"E, ALONG SAID SOUTH RIGHT-OF-WAY LINE, A DISTANCE OF 928.28 FEET TO THE INTERSECTION OF SAID SOUTH RIGHT-OF-WAY LINE AND THE NORTHWESTERLY RIGHT-OF-WAY LINE OF STATE ROAD #43 (U.S. HIGHWAY #301 - A 264 FOOT WIDE RIGHT-OF-WAY); THENCE S48°10'08"W, ALONG SAID NORTHWESTERLY RIGHT-OF-WAY LINE, A DISTANCE OF 1547.54 FEET; THENCE S48°10'09"W, ALONG SAID NORTHWESTERLY RIGHT-OF-WAY LINE, A DISTANCE OF 147.08 FEET; THENCE LEAVING SAID NORTHWESTERLY RIGHT-OF-WAY LINE, GO N35°27'57"W, 335.34 FEET; THENCE N52°21'06"E, 623.13 FEET TO THE POINT OF CURVATURE OF A CURVE, CONCAVE TO THE NORTHWEST, HAVING A RADIUS OF 100.57 FEET; THENCE NORTHERLY, ALONG



THIS IS NOT A

OR BK 09926 PG 0981

THE ARC OF SAID CURVE, THROUGH A CENTRAL ANGLE OF 52°52'09", A DISTANCE OF 92.80 FEET (CHORD = 89.54 FEET; CHORD BEARING = N25°55'02"E) TO THE POINT OF TANGENCY OF SAID CURVE; THENCE N00°31'03"W, 387.56 FEET TO THE POINT OF BEGINNING.

CONTAINING 12.79 ACRES, MORE OR LESS.

LEGAL DESCRIPTION - PARCEL "E" (BLOCK 1):

A PARCEL OF LAND LYING AND BEING IN SECTION 34 AND SECTION 35, TOWNSHIP 32 SOUTH, RANGE 19 EAST, HILLSBOROUGH COUNTY, FLORIDA, BEING MORE PARTICULARLY DESCRIBED AS FOLLOWS: COMMENCE AT THE NORTHWEST CORNER OF SAID SECTION 35; RUN THENCE S 00°06'05" E, ALONG THE WEST BOUNDARY LINE OF SAID SECTION 35, 1355.55 FEET TO A POINT IN THE CENTERLINE OF LIGHTFOOT ROAD (A 100 FOOT WIDE RIGHT-OF-WAY); THENCE S 00°39'36" W, 49.97 FEET TO A POINT ON THE SOUTH RIGHT-OF-WAY LINE OF SAID LIGHTFOOT ROAD; THENCE N 89°31'54" W, ALONG SAID SOUTH RIGHT-OF-WAY LINE, 383.90 FEET TO THE POINT OF INTERSECTION OF SAID SOUTH RIGHT-OF-WAY LINE AND THE EASTERLY BOUNDARY OF A PORTION OF SUNDANCE, UNIT 1, ACCORDING TO PLAT THEREOF RECORDED IN PLAT BOOK 45, PAGE 20, PUBLIC RECORDS OF HILLSBOROUGH COUNTY, FLORIDA; THENCE S 00°43'00" W, ALONG SAID EASTERLY BOUNDARY OF SUNDANCE, UNIT 1, 215.86 FEET TO THE POINT OF BEGINNING; THENCE DEPARTING SAID EASTERLY BOUNDARY, S 89°33'19" E, 664.99 FEET; THENCE S 53°34'13" E, 91.20 FEET TO A POINT ON THE WEST RIGHT-OF-WAY LINE OF BUTCH CASSIDY TRAIL (A 72 FOOT WIDE RIGHT-OF-WAY), SAID POINT BEING A POINT ON A CURVE CONCAVE TO THE SOUTHEAST, HAVING A RADIUS OF 686.00 FEET; THENCE SOUTHERLY, 175.98 FEET ALONG THE ARC OF SAID CURVE THROUGH A CENTRAL ANGLE OF 14°41'53" (CHORD BEARING S 21°39'43" W, 175.50 FEET) TO THE POINT OF COMPOUND CURVATURE OF A CURVE CONCAVE TO THE EAST, HAVING A RADIUS OF 2394.18 FEET; THENCE SOUTHERLY, 878.57 FEET ALONG THE ARC OF SAID CURVE AND ALONG SAID WEST RIGHT-OF-WAY LINE OF BUTCH CASSIDY TRAIL, THROUGH A CENTRAL ANGLE OF 21°01'31" (CHORD BEARING S 03°44'42" W, 873.65 FEET) TO A POINT ON THE NORTHERLY BOUNDARY OF A PORTION OF SAID SUNDANCE, UNIT 1, SAID POINT ALSO BEING ON THE SOUTH BOUNDARY OF THE NORTHWEST 1/4 OF SAID SECTION 35; THENCE N 89°50'00" W, ALONG SAID SOUTH BOUNDARY OF THE NORTHWEST 1/4 OF SECTION 35, 246.15 FEET TO THE SOUTHEAST CORNER OF THE NORTHEAST 1/4 OF SAID SECTION 34; THENCE N 89°43'15" W, ALONG THE SOUTH BOUNDARY OF THE NORTHEAST 1/4 OF SAID SECTION 34, ALSO BEING THE NORTHERLY BOUNDARY OF A PORTION OF SUNDANCE, UNIT 1, 383.86 FEET TO THE POINT OF INTERSECTION WITH THE EASTERLY BOUNDARY OF A PORTION OF SAID SUNDANCE, UNIT 1; THENCE N 00°42'28" E, ALONG SAID EASTERLY BOUNDARY OF A PORTION OF SUNDANCE, UNIT 1, 1091.71 FEET TO THE POINT OF BEGINNING.

CONTAINING 16.06 ACRES, MORE OR LESS.

THIS IS NOT A

OR BK 09926 PG 0982

LEGAL DESCRIPTION - TRACT "A":

A PARCEL OF LAND LYING AND BEING IN SECTION 35, TOWNSHIP 32 SOUTH, RANGE 19 EAST, HILLSBOROUGH COUNTY, FLORIDA, BEING MORE PARTICULARLY DESCRIBED AS FOLLOWS: COMMENCE AT THE NORTHWEST CORNER OF SAID SECTION 35; THENCE S.00°06'05" E., ALONG THE WEST LINE OF SAID SECTION 35, 1355.55 FEET TO A POINT ON THE CENTERLINE OF LIGHTFOOT ROAD ( A 100 FOOT WIDE RIGHT-OF-WAY); THENCE S.00°07'03" E., 50.00 FEET TO A POINT ON THE SOUTH RIGHT-OF-WAY LINE OF SAID LIGHTFOOT ROAD; THENCE N.89°28'57" E., ALONG SAID SOUTH RIGHT OF WAY LINE, A DISTANCE OF 1146.52 FEET FOR A POINT OF BEGINNING; THENCE CONTINUE N.89°28'57" E., ALONG SAID SOUTH RIGHT-OF-WAY LINE, A DISTANCE OF 114.47 FEET TO A POINT ON A CURVE, CONCAVE TO THE NORTHEAST, HAVING A RADIUS OF 412.28 FEET, SAID CURVE BEING THE SOUTH RIGHT-OF-WAY LINE OF SUNDANCE TRAIL (A 72.00 FOOT WIDE RIGHT-OF-WAY); THENCE SOUTHEASTERLY ALONG SAID CURVE AND SAID RIGHT-OF-WAY LINE, THRU A CENTRAL ANGLE OF 79°55'38", A DISTANCE OF 575.13 FEET (CHORD = 529.62 FEET, CHORD BEARING S.58°41'46" E.) TO A POINT OF TANGENCY; THENCE N.81°20'25" E., 181.61 FEET TO A POINT OF CURVATURE OF A CURVE, CONCAVE TO THE SOUTH, HAVING A RADIUS OF 338.69 FEET; THENCE EASTERLY ALONG SAID CURVE AND SAID RIGHT-OF-WAY LINE, THRU A CENTRAL ANGLE OF 26°18'27", A DISTANCE OF 155.51 FEET (CHORD = 154.15 FEET, CHORD BEARING = S.85°30'21" E.) TO A POINT, THENCE LEAVING SAID CURVE AND SAID SOUTH RIGHT-OF-WAY LINE GO S.30°56'38" W., 800.00 FEET; THENCE N.30°41'19" W., 342.25 FEET; THENCE N.25°46'17" W., 722.57 FEET TO THE POINT OF BEGINNING.

CONTAINING 7.06 ACRES, MORE OR LESS.

PREPARED BY:

BROOKS AND AMADEN, INC.  
205 RIDGEWOOD AVENUE  
BRANDON, FLORIDA 33510  
813-653-1125  
WALTER C. SHERRILL, JR.  
SURVEYOR MANAGER

October 27, 1999

Page 6 of 6

THIS IS NOT A  
CERTIFIED COPY

OR BK 09926 PG 0983

EXHIBIT "1"

THIS IS NOT A  
CERTIFIED COPY

# State of Florida



## Department of State

I certify the attached is a true and correct copy of the Articles of Incorporation of SUNDANCE TRAILS HOMEOWNERS ASSOCIATION, INC, a Florida corporation, filed on November 1, 1999, as shown by the records of this office.

The document number of this corporation is N99000006461

OR BK 09926 PG 0984

Given under my hand and the  
Great Seal of the State of Florida  
at Tallahassee, the Capitol, this the  
First day of November, 1999



CR2EO22 (1-99)

*Katherine Harris*

Katherine Harris  
Secretary of State

THIS IS NOT A  
ARTICLES OF INCORPORATION  
CERTIFIED COPY  
OF

FILED  
SECRETARY OF STATE  
DIVISION OF CORPORATIONS

99 NOV -1 PM 1:26

**SUNDANCE TRAILS HOMEOWNERS ASSOCIATION, INC.**

**A Florida Corporation Not For Profit**

The undersigned incorporator, a resident of the State of Florida and of full age, hereby makes, subscribes, acknowledges and files with the Department of the State of Florida these Articles of Incorporation for the purpose of forming a corporation not for profit under the laws of the State of Florida

**ARTICLE I  
NAME**

The name of this corporation is **SUNDANCE TRAILS HOMEOWNERS ASSOCIATION, INC.**, a Florida corporation not for profit, (hereinafter called the "Association" in these Articles )

**OR BK 09926 PG 0985**

**ARTICLE II  
OFFICE AND REGISTERED AGENT**

This Association's registered office address is 16421 CR 675, Parrish, Florida 34219, and its registered agent is Karen Espinola Dakin, who maintains a business office at 16421 CR 675, Parrish, Florida 34219 Both the Association's registered office and registered agent may be changed from time to time by the Board of Directors as provided by law

**ARTICLE III  
PURPOSE**

This Association does not contemplate pecuniary gain or profit to its members and the

THIS IS NOT A

specific purposes for which it is formed are to provide for the maintenance, preservation and architectural control of all common areas, including but not limited to, the surface water management system including any mitigation areas as permitted by the Southwest Florida Water Management District including all lakes, retention areas, culverts and related appurtenances, and other residence lots within that certain tract of property (hereinafter called the Property) in Hillsborough County, Florida and more particularly described as

**SEE EXHIBIT "A"**

**OR BK 09926 PG 0986**

**ARTICLE IV  
POWERS**

Without limitation this Association is empowered to

- (a) Declaration Exercise all rights, powers, privileges and perform all duties, of this Association set forth in that certain Declaration of Covenants, Conditions and Restrictions (hereinafter called the Declaration) applicable to the property and recorded or to be recorded in the Public Records of Hillsborough County, Florida and as the same may be amended from time to time as therein provided, said Declaration being incorporated herein as if set forth in full,
- (b) Property In any lawful manner, acquire, own, hold, improve, manage, operate, maintain, repair, replace, operate, convey, sell, lease, transfer, assign, and otherwise dispose of property of any nature whatsoever, real, personal, or mixed, tangible or intangible, in connection with this Association's affairs
- (c) Assessments Fix, levy, collect, and enforce by any lawful means all charges or assessments established by, or pursuant to, the Declaration, and to use and expend the

THIS IS NOT A

proceeds of assessments in the exercise of its powers and duties hereunder

CERTIFIED COPY

(d) ~~Costs~~ Pay all costs, expenses, and obligations lawfully incurred in connection with this Association's affairs including, without limitation, all licenses, taxes, or other governmental charges levied or imposed against this Association's property

(e) ~~Borrowing~~ Borrow money and, with the approval of two-thirds (2/3) of each class of members, mortgage, pledge, deed in trust, hypothecate, assign, grant security interests in, or otherwise transfer any or all of its property as security for money borrowed, debts incurred, or any of its other obligations

(f) ~~Dedications~~ With the approval of three-fourths (3/4) of the members, dedicate, sell or transfer all or any part of its property to any public agency, authority, or utility for such purposes, and subject to such conditions, as three-fourths (3/4) of the members determine

**OR BK 09926 PG 0987**

(g) ~~Mergers~~ With the approval of two-thirds (2/3) of the members, participate in mergers and consolidations with other non-profit corporations organized for similar purposes

(h) ~~Rules~~ From time to time adopt, alter, amend, rescind, and enforce reasonable rules and regulations governing the use of the Lots, Common Area, and Corporate Property consistent with the rights and duties established by the Declaration and these Articles

(i) ~~General~~ Have and exercise all common law rights, powers, and privileges and those that a corporation not for profit may now or hereafter have or exercise under the laws of the State of Florida, together with all other rights, powers, and privileges

THIS IS NOT A

reasonably to be implied from the existence of any right, power, or privilege so granted, or granted by the Declaration or these Articles, or reasonably necessary to effectuate the exercise of any right, power, or privilege so granted. Specific authority to sue and be sued is hereby acknowledged.

(j) Enforcement To enforce by legal means the obligations of the members of the corporation, the provisions of the Declaration, and the provisions of a dedication or conveyance of the Corporate Property to the corporation with respect to the use and maintenance thereof.

**OR BK 09926 PG 0988**

#### **ARTICLE V MEMBERSHIP**

Every person who from time to time holds the record fee simple title to, or any undivided fee simple interest in, any Lot that is subject to the provisions of the Declaration is a member of this Association, including contract sellers, but excluding all other persons who hold any interest in any Lot merely as security for the performance of an obligation. An Owner of more than one Lot is entitled to one membership for each Lot owned. Membership is appurtenant to, and may not be separated from, ownership of at least one Lot that is subject to the provisions of the Declaration, and membership may not be transferred other than by transfer of title to such Lot. Each membership is transferred automatically by conveyance of title of a Lot.

#### **ARTICLE VI VOTING RIGHTS**

Members of the Association shall be all Owners, and shall be entitled to one vote for each Lot owned. When more than one person holds an interest in any Lot, all such persons shall



THIS IS NOT A  
be members The vote for such Lot shall be exercised as they determine, but in no event shall  
more than one vote be cast with respect to any Lot  
CERTIFIED COPY

**ARTICLE VII  
BOARD OF DIRECTORS**

Section 1 This Association's affairs are managed by a Board of Directors initially composed of three Directors The number of Directors from time to time may be changed by amendment to this Association's Bylaws, but at all times it must be an odd number of three (3) or more, but not to exceed seven (7) The initial Directors named below shall serve until this Association's first annual meeting The term of office for all Directors is one year Before any such annual meeting, all vacancies occurring on the Board of Directors, if any, will be filled by majority vote of the remaining Directors, even if less than a quorum Any Director may succeed himself or herself in office All Directors will be elected by secret written ballot Each member may cast as many votes for each vacancy as such member has, and the person receiving the largest number of votes cast for each vacancy is elected Cumulative voting is not permitted Directors need not be Association members

Section 2 The names and addresses of the persons who will serve as Directors until their successors have been duly elected and qualify, unless they sooner die, resign, or are removed, are

**OR BK 09926 PG 0989**

Name Karen Espinola Dakin  
Address 16421 CR 675, Parrish, Florida 34219

Name Jerry Dakin  
Address 16421 CR 675, Parrish, Florida 34219

Name Vera Espinola  
Address 7963 Sailboat Key Boulevard, #704, St Petersburg, Fl 33707

THIS IS NOT A

OR BK 09926 PG 0990

CERTIFIED COPY

ARTICLE VIII  
INCORPORATOR

The name and residence of the incorporator is

Name	Michael L. Peterson, Esq
Address	218 Apollo Beach Boulevard Apollo Beach, Florida 33572

ARTICLE IX  
DISSOLUTION

This Association may be dissolved in the manner from time to time provided by the laws of the State of Florida and with the assent given in writing and signed by not less than two-thirds (2/3) of each class of members. Upon dissolution of this Association in any manner other than incident to a merger or consolidation, all of this Association's assets must be dedicated to an appropriate public agency to be used for purposes similar to those for which this Association was created. If dedication is refused, such assets must be granted, conveyed, and assigned to any nonprofit corporation, association, trust, or other organization to be devoted to such similar purposes. In no event, however may any assets inure to the benefit of any member or other private individual.

ARTICLE X  
DURATION

This Association exists perpetually unless dissolved pursuant to these Articles of Incorporation or by operation of law. If the Association is dissolved, the property consisting of the surface water management system shall be conveyed to an appropriate agency of local government, and that if not accepted, then the surface water management system shall be

THIS IS NOT A

OR/BK 09926 PG 0991

dedicated to a similar non-profit corporation

CERTIFIED COPY

**ARTICLE XI  
BYLAWS**

This Association's Bylaws initially will be adopted by the Board of Directors. Thereafter, the Bylaws may be altered, amended, or rescinded with the approval of three-fourths (3/4) of each class of members, except as to those provisions for Amendment to the Bylaws which are provided in the Declaration or any Supplemental Declaration in which case those provisions shall control such Amendments -

**ARTICLE XII  
AMENDMENTS**

Amendments to these Articles may be proposed and adopted in the manner from time to time provided by the laws of the State of Florida, provided that each such amendment must have the approval in writing of three-fourths (3/4) of the entire membership, except as to those provisions for Amendment to the Bylaws which are provided in the Declaration or any Supplemental Declaration in which case those provisions shall control such Amendments

**ARTICLE XIII  
INTERPRETATION**

Express reference is made to the Declaration where necessary to interpret, construe, and clarify the provisions of the Articles. Without limitation, all terms defined in the Declaration have the same meaning where used in these Articles. By subscribing and filing these Articles, the incorporators intend its provisions to be consistent with the provisions of the Declaration and to be interpreted, construed, and applied with those of the Declaration to avoid inconsistencies or

THIS IS NOT A

OR BK 09926 PG 0992

conflicting results

CERTIFIED COPY :

IN WITNESS WHEREOF, for the purpose of forming this corporation under the laws of the State of Florida, I, the undersigned, constituting the incorporator of this Association, have executed these Articles of Incorporation this 07 day of October 1999



Michael L. Peterson, Esquire  
AS INCORPORATOR

STATE OF FLORIDA  
COUNTY OF HILLSBOROUGH

BEFORE ME, the undersigned authority, this day personally appeared Michael L. Peterson, to me well known to be the person described in, and who signed the foregoing Articles of Incorporation of SUNDANCE TRAILS HOMEOWNERS ASSOCIATION, INC and who acknowledged to me that he executed and subscribed such Articles for the purposes set forth herein. He is personally known to me and did (did not) take an oath.

WITNESS my hand and official seal this 27 day of October 1999

SEAL     Deborah P. Chambers  
Notary Public State of Florida  
Commission No CC578375  
My Commission Exp Aug 24, 2000

  
Notary Public

**CERTIFICATE DESIGNATING PLACE OF BUSINESS OR DOMICILE FOR THE  
SERVICE OF PROCESS WITHIN THE STATE OF FLORIDA AND NAMING THE  
REGISTERED AGENT UPON WHOM PROCESS MAY BE SERVED**

SUNDANCE TRAILS HOMEOWNERS ASSOCIATION, INC, desiring to organize under the laws of the State of Florida, as a corporation not for profit with its principal office, as indicated in its Articles of Incorporation, at 16421 CR 675, Parrish, Florida 34219, has named Karen Espinola Dakin whose address is Karen Espinola Dakin as its registered agent to accept service of process within Florida

THIS IS NOT A

OR BK 09926 PG 0993

CERTIFIED COPY

ACCEPTANCE

Having been named to accept service of process for the foregoing corporation at the place designated in this certificate, I hereby agree to act in this capacity, and I further agree to comply with the provisions of all statutes, including the duties and obligations imposed by Section 607 325, relative to the proper and complete performance of my duties

Karen Espinola Dakin  
Karen Espinola Dakin

Date 10-25-99

FILED  
SECRETARY OF STATE  
DIVISION OF CORPORATIONS  
99 NOV - 1 PM 1:26

THIS IS NOT A

SUNDANCE TRAILS

FILED  
SECRETARY OF STATE  
DIVISION OF CORPORATIONS

LEGAL DESCRIPTION - SUNDANCE TRAIL (PARCEL "A"):

99 NOV -1 PM 1:26

A PARCEL OF LAND LYING AND BEING IN SECTION 35, TOWNSHIP 32 SOUTH, RANGE 19 EAST, HILLSBOROUGH COUNTY, FLORIDA, BEING MORE PARTICULARLY DESCRIBED AS FOLLOWS: COMMENCE AT THE NORTHWEST CORNER OF SAID SECTION 35; THENCE S 00°06'05" E, ALONG THE WEST BOUNDARY LINE OF SAID SECTION 35, 1355.55 FEET TO A POINT IN THE CENTERLINE OF LIGHTFOOT ROAD (A 100 FOOT WIDE RIGHT-OF-WAY); THENCE S 00°39'36" W, 49.97 FEET TO A POINT ON THE SOUTH RIGHT-OF-WAY LINE OF SAID LIGHTFOOT ROAD; THENCE S 89°45'40" E, ALONG SAID SOUTH RIGHT-OF-WAY LINE, 1336.61 FEET TO THE POINT OF BEGINNING, SAID POINT BEING THE BEGINNING OF A CURVE CONCAVE TO THE NORTHEAST, HAVING A RADIUS OF 340.28 FEET; THENCE SOUTHERLY, 452.03 FEET ALONG THE ARC OF SAID CURVE THROUGH A CENTRAL ANGLE OF 76°06'46" (CHORD BEARING S 59°45'26" E, 419.52 FEET) TO THE END OF SAID CURVE; THENCE N 82°09'55" E, 181.65 FEET TO THE BEGINNING OF A CURVE CONCAVE TO THE SOUTH, HAVING A RADIUS OF 410.69 FEET, THENCE EASTERLY, 297.64 FEET ALONG THE ARC OF SAID CURVE THROUGH A CENTRAL ANGLE OF 41°31'28" (CHORD BEARING S 77°04'21" E, 291.17 FEET) TO THE END OF SAID CURVE; THENCE S 56°21'10" E, 179.91 FEET TO THE BEGINNING OF A CURVE CONCAVE TO THE NORTH, HAVING A RADIUS OF 354.18 FEET; THENCE EASTERLY, 204.08 FEET ALONG THE ARC OF SAID CURVE THROUGH A CENTRAL ANGLE OF 33°00'49" (CHORD BEARING S 72°46'39" E, 201.27 FEET) TO THE END OF SAID CURVE; THENCE S 89°16'53" E, 149.72 FEET TO THE BEGINNING OF A CURVE CONCAVE TO THE SOUTHWEST, HAVING A RADIUS OF 420.90 FEET; THENCE SOUTHEASTERLY, 707.55 FEET ALONG THE ARC OF SAID CURVE THROUGH A CENTRAL ANGLE OF 96°19'00" (CHORD BEARING S 41°08'48" E, 627.13 FEET) TO THE END OF SAID CURVE; THENCE S 07°01'43" W, 139.88 FEET TO THE BEGINNING OF A CURVE CONCAVE TO THE EAST, HAVING A RADIUS OF 343.79 FEET; THENCE SOUTHERLY, 288.08 FEET ALONG THE ARC OF SAID CURVE THROUGH A CENTRAL ANGLE OF 48°00'41" (CHORD BEARING S 16°58'06" E, 279.73 FEET) TO THE END OF SAID CURVE; THENCE S 40°58'16" E, 69.82 FEET TO A POINT ON THE NORTHWESTERLY RIGHT-OF-WAY LINE OF STATE ROAD NO. 43 (U.S. HIGHWAY 301 - A 264 FOOT WIDE RIGHT-OF-WAY); THENCE ALONG SAID NORTHWESTERLY RIGHT-OF-WAY LINE, S 49°00'36" W, 71.79 FEET; THENCE DEPARTING SAID NORTHWESTERLY RIGHT-OF-WAY LINE, N 41°10'22" W, 69.81 FEET TO THE BEGINNING OF A CURVE CONCAVE TO THE EAST, HAVING A RADIUS OF 415.79 FEET; THENCE NORTHERLY, 348.34 FEET ALONG THE ARC OF SAID CURVE THROUGH A CENTRAL ANGLE OF 48°00'02" (CHORD BEARING N 16°58'29" W, 338.24 FEET) TO THE END OF SAID CURVE; THENCE N 07°01'01" E, 139.87 FEET TO THE BEGINNING OF A CURVE CONCAVE TO THE SOUTHWEST, HAVING A RADIUS OF 348.90 FEET; THENCE NORTHERLY, 586.45 FEET ALONG THE ARC OF SAID CURVE THROUGH A CENTRAL ANGLE OF 96°18'22" (CHORD BEARING N 41°07'16" W, 519.81 FEET) TO THE END OF SAID CURVE; THENCE N 89°19'02" W, 149.89 FEET TO THE BEGINNING OF A CURVE CONCAVE TO THE NORTH HAVING A RADIUS OF 426.18 FEET; THENCE WESTERLY, 245.38 FEET ALONG THE ARC OF SAID

THIS IS NOT A

CURVE THROUGH A CENTRAL ANGLE OF  $32^{\circ}59'21''$  (CHORD BEARING N  $72^{\circ}46'15''$  W, 242.01 FEET) TO THE END OF SAID CURVE; THENCE N  $56^{\circ}25'52''$  W, 59.94 FEET; THENCE N  $56^{\circ}19'29''$  W, 120.12 FEET TO THE BEGINNING OF A CURVE CONCAVE TO THE SOUTH, HAVING A RADIUS OF 338.69 FEET; THENCE WESTERLY, 245.47 FEET ALONG THE ARC OF SAID CURVE THROUGH A CENTRAL ANGLE OF  $41^{\circ}31'33''$  (CHORD BEARING N  $77^{\circ}03'42''$  W, 240.13 FEET) TO THE END OF SAID CURVE; THENCE S  $82^{\circ}12'44''$  W, 181.66 FEET TO THE BEGINNING OF A CURVE CONCAVE TO THE NORTHEAST, HAVING A RADIUS OF 412.28 FEET; THENCE WESTERLY, 576.99 FEET ALONG THE ARC OF SAID CURVE THROUGH A CENTRAL ANGLE OF  $80^{\circ}11'11''$  (CHORD BEARING N  $57^{\circ}48'36''$  W, 531.04 FEET) TO THE END OF SAID CURVE AND A POINT ON THE SOUTH RIGHT-OF-WAY LINE OF SAID LIGHTFOOT ROAD; THENCE ALONG SAID SOUTH RIGHT-OF-WAY LINE, S  $89^{\circ}39'34''$  E, 77.19 FEET TO THE POINT OF BEGINNING.

CONTAINING 4.46 ACRES, MORE OR LESS.

**OR BK 09926 PG 0995**

LEGAL DESCRIPTION - PARCEL "B":

A PARCEL OF LAND LYING AND BEING IN SECTION 35, TOWNSHIP 32 SOUTH, RANGE 19 EAST, HILLSBOROUGH COUNTY, FLORIDA, MORE PARTICULARLY DESCRIBED AS FOLLOWS:

COMMENCE AT THE NORTHWEST CORNER OF SAID SECTION 35; THENCE  $S00^{\circ}06'05''$ E, ALONG THE WEST LINE OF SAID SECTION 35, A DISTANCE OF 1355.55 FEET TO A POINT IN THE CENTERLINE OF LIGHTFOOT ROAD (A 100 FOOT WIDE RIGHT-OF-WAY); THENCE  $S00^{\circ}07'03''$ E, 50.00 FEET TO A POINT ON THE SOUTH RIGHT-OF-WAY LINE OF SAID LIGHTFOOT ROAD; THENCE  $N89^{\circ}28'57''$ E, ALONG SAID SOUTH RIGHT-OF-WAY LINE, A DISTANCE OF 820.05 FEET TO THE POINT OF INTERSECTION OF SAID SOUTH RIGHT-OF-WAY LINE AND THE EASTERLY RIGHT-OF-WAY LINE OF BUTCH CASSIDY TRAIL, SAID POINT OF INTERSECTION BEING THE POINT OF BEGINNING; THENCE CONTINUE  $N89^{\circ}28'57''$ E, ALONG SAID SOUTH RIGHT-OF-WAY LINE, A DISTANCE OF 326.46 FEET; THENCE LEAVING SAID SOUTH RIGHT-OF-WAY LINE, GO  $S25^{\circ}46'17''$ E, 722.57 FEET; THENCE  $S30^{\circ}41'19''$ E, 342.25 FEET; THENCE  $N30^{\circ}56'38''$ E, 800.00 FEET TO A POINT ON THE SOUTHERLY RIGHT-OF-WAY LINE OF SUNDANCE TRAIL (A 72 FOOT WIDE RIGHT-OF-WAY), SAID POINT BEING A POINT ON A CURVE, CONCAVE TO THE SOUTHWEST, HAVING A RADIUS OF 338.69 FEET; THENCE SOUTHEASTERLY, ALONG THE ARC OF SAID CURVE AND SAID SOUTHERLY RIGHT-OF-WAY LINE; THROUGH A CENTRAL ANGLE OF  $15^{\circ}13'31''$ , A DISTANCE OF 90.00 FEET (CHORD = 89.74 FEET; CHORD BEARING =  $S64^{\circ}44'22''$ E) TO THE POINT OF TANGENCY OF SAID CURVE; THENCE  $S57^{\circ}07'37''$ E, ALONG SAID SOUTHERLY RIGHT-OF-WAY LINE, A DISTANCE OF 119.90 FEET; THENCE LEAVING SAID SOUTHERLY RIGHT-OF-WAY LINE, GO  $S32^{\circ}52'23''$ W, 289.95 FEET; THENCE  $S57^{\circ}07'37''$ E, 60.00 FEET (TO THE POINT OF CURVATURE OF A CURVE, CONCAVE TO THE NORTHEAST, HAVING A RADIUS OF 716.13 FEET; THENCE SOUTHEASTERLY, ALONG THE ARC OF SAID CURVE, THROUGH A CENTRAL ANGLE OF  $12^{\circ}07'26''$ , A DISTANCE OF 151.54 FEET (CHORD = 151.25 FEET; CHORD BEARING =  $S63^{\circ}11'20''$ E); THENCE  $N20^{\circ}44'08''$ E, 289.95 FEET TO A POINT ON THE AFOREMENTIONED

THIS IS NOT A

SOUTHERLY RIGHT-OF-WAY LINE OF SUNDANCE TRAIL, (A 72 00 FOOT WIDE RIGHT-OF-WAY) SAID POINT (BEING A POINT ON A CURVE, CONCAVE TO THE NORTH, HAVING A RADIUS OF 426.18 FEET; THENCE EASTERLY, ALONG THE ARC OF SAID CURVE AND SAID SOUTHERLY RIGHT-OF-WAY LINE, THROUGH A CENTRAL ANGLE OF 20°52'13", A DISTANCE OF 155.23 FEET (CHORD 154.38 FEET; CHORD BEARING = S79°40'36"E) TO THE POINT OF TANGENCY OF SAID CURVE; THENCE N89°53'17"E, ALONG SAID SOUTHERLY RIGHT-OF-WAY LINE, A DISTANCE OF 150.13 FEET TO THE (POINT OF CURVATURE OF A CURVE, CONCAVE TO THE SOUTHWEST, HAVING A RADIUS OF 348.90 FEET; THENCE EASTERLY AND SOUTHERLY, ALONG THE ARC OF SAID CURVE AND SAID RIGHT-OF-WAY LINE, THROUGH A CENTRAL ANGLE OF 96°20'06" A DISTANCE OF 586.63 FEET (CHORD, = 519.93 FEET; CHORD BEARING = S41°56'40"E) TO THE POINT OF TANGENCY OF CURVE; THENCE S06°13'23"W, ALONG SAID RIGHT-OF-WAY LINE, A DISTANCE OF 139.93 FEET TO THE (POINT OF CURVATURE OF A CURVE, CONCAVE TO THE NORTHEAST, HAVING A RADIUS OF 415.79 FEET; THENCE SOUTHEASTERLY, ALONG THE ARC OF SAID CURVE AND SAID RIGHT-OF-WAY LINE, THROUGH A CENTRAL ANGLE OF 48°01'29", A DISTANCE OF 348.51 FEET (CHORD = 338.40 FEET; CHORD BEARING = S17°47'22"E) TO THE POINT OF TANGENCY OF SAID CURVE, THENCE S41°48'07"E, ALONG SAID RIGHT-OF-WAY LINE, A DISTANCE OF 69.88 FEET TO THE POINT OF INTERSECTION OF SAID RIGHT-OF-WAY LINE OF SUNDANCE TRAIL AND THE NORTHWESTERLY RIGHT-OF-WAY LINE OF STATE ROAD NO. 43 (U.S. 301 - A 264 FOOT WIDE RIGHT-OF-WAY); THENCE S48°10'09"W, ALONG SAID NORTHWESTERLY RIGHT-OF-WAY LINE, A DISTANCE OF 1510.37 FEET; THENCE LEAVING SAID NORTHWESTERLY RIGHT-OF-WAY LINE, GO N00°31'02"W, ALONG THE EAST BOUNDARY OF SUNDANCE, UNIT 1, AS PER PLAT THEREOF RECORDED IN PLAT BOOK 43, PAGE 20, PUBLIC RECORDS OF HILLSBOROUGH COUNTY, FLORIDA, A DISTANCE OF 1076.47 FEET TO A POINT ON THE NORTH BOUNDARY OF SAID SUNDANCE, UNIT 1; THENCE S89°20'55"W, ALONG SAID NORTHERLY BOUNDARY, A DISTANCE OF 1687.16 FEET TO A POINT ON THE EASTERLY RIGHT-OF-WAY LINE OF BUTCH CASSIDY TRAIL (A 72 FOOT WIDE RIGHT-OF-WAY), SAID POINT BEING ON A CURVE, CONCAVE TO THE EAST, HAVING A RADIUS OF 2322.18 FEET; THENCE NORTHERLY, ALONG THE ARC OF SAID CURVE AND SAID EASTERLY RIGHT-OF-WAY LINE, THROUGH A CENTRAL ANGLE OF 21°14'42", A DISTANCE OF 861.05 FEET (CHORD = 856.13 FEET; CHORD BEARING N02°49'16"E), TO THE POINT OF COMPOUND CURVATURE OF A CURVE, CONCAVE TO THE SOUTHEAST, HAVING A RADIUS OF 614.00 FEET; THENCE NORTHEASTERLY, ALONG THE ARC OF SAID CURVE AND SAID EASTERLY RIGHT-OF-WAY LINE, THROUGH A CENTRAL ANGLE OF 63°18'56", A DISTANCE OF 678.51 FEET (CHORD = 644.51 FEET, CHORD BEARING = N45°06'05"E) TO THE POINT OF BEGINNING.

CONTAINING 70.87 ACRES, MORE OR LESS.

**OR BK 09926 PG 0996**

LEGAL DESCRIPTION - PARCEL "C" (BLOCK 3):

A PARCEL OF LAND LYING AND BEING IN SECTION 35, TOWNSHIP 32 SOUTH, RANGE 19 EAST, HILLSBOROUGH COUNTY, FLORIDA, BEING MORE PARTICULARLY DESCRIBED AS FOLLOWS: COMMENCE AT THE NORTHWEST CORNER OF SAID SECTION 35; THENCE S 00°06'05" E, ALONG THE WEST BOUNDARY



THIS IS NOT A

LINE OF SAID SECTION 35, 1355.55 FEET TO A POINT IN THE CENTERLINE OF LIGHTFOOT ROAD (A 100 FOOT WIDE RIGHT-OF-WAY), THENCE S  $00^{\circ}39'36''$  W, 49.97 FEET TO A POINT ON THE SOUTH RIGHT-OF-WAY LINE OF SAID LIGHTFOOT ROAD; THENCE S  $89^{\circ}45'40''$  E, ALONG SAID SOUTH RIGHT-OF-WAY LINE, 1336.61 FEET TO THE POINT OF BEGINNING; THENCE CONTINUE ALONG SAID SOUTH RIGHT-OF-WAY LINE, S  $89^{\circ}37'30''$  E, 1143.64 FEET; THENCE DEPARTING SAID SOUTH RIGHT-OF-WAY LINE, S  $00^{\circ}47'09''$  W, 401.82 FEET TO A POINT ON THE NORTHERLY RIGHT-OF-WAY LINE OF SUNDANCE TRAIL (A 72 FOOT WIDE RIGHT-OF-WAY), SAID POINT BEING A POINT ON A CURVE CONCAVE TO THE NORTH, HAVING A RADIUS OF 354.18 FEET; THENCE NORTHWESTERLY ALONG SAID NORTHERLY RIGHT-OF-WAY LINE, 173.93 FEET ALONG THE ARC OF SAID CURVE THROUGH A CENTRAL ANGLE OF  $28^{\circ}08'14''$  (CHORD BEARING N  $70^{\circ}21'00''$  W, 172.19 FEET) TO THE END OF SAID CURVE; THENCE CONTINUING ALONG SAID NORTHERLY RIGHT-OF-WAY LINE OF SUNDANCE TRAIL, N  $56^{\circ}21'10''$  W, 179.91 FEET TO THE BEGINNING OF A CURVE CONCAVE TO THE SOUTH, HAVING A RADIUS OF 410.69 FEET; THENCE WESTERLY, 297.64 FEET ALONG THE ARC OF SAID CURVE THROUGH A CENTRAL ANGLE OF  $41^{\circ}31'28''$  (CHORD BEARING N  $77^{\circ}04'21''$  W, 291.17 FEET) TO THE END OF SAID CURVE; THENCE S  $82^{\circ}09'55''$  W, 181.65 FEET TO THE BEGINNING OF A CURVE CONCAVE TO THE NORTHEAST, HAVING A RADIUS OF 340.28 FEET; THENCE NORTHWESTERLY, 452.03 FEET ALONG THE ARC OF SAID CURVE THROUGH A CENTRAL ANGLE OF  $76^{\circ}06'46''$  (CHORD BEARING N  $59^{\circ}45'26''$  W, 419.52 FEET) TO THE END OF SAID CURVE AND THE POINT OF BEGINNING.

CONTAINING 5.89 ACRES, MORE OR LESS.

**OR BK 09926 PG 0997**

LEGAL DESCRIPTION - PARCEL "D":

A PARCEL OF LAND LYING AND BEING IN SECTION 35, TOWNSHIP 32 SOUTH, RANGE 19 EAST, HILLSBOROUGH COUNTY, FLORIDA, MORE PARTICULARLY DESCRIBED AS FOLLOWS:

COMMENCE AT THE NORTHWEST CORNER OF SAID SECTION 35; THENCE S  $00^{\circ}06'05''$  E, ALONG THE WEST LINE OF SAID SECTION 35, A DISTANCE OF 1355.55 FEET TO A POINT IN THE CENTERLINE OF LIGHTFOOT ROAD (A 100 FOOT WIDE RIGHT-OF-WAY); THENCE S  $00^{\circ}07'03''$  E, 50.00 FEET TO A POINT ON THE SOUTH RIGHT-OF-WAY LINE OF SAID LIGHTFOOT ROAD; THENCE N  $89^{\circ}28'57''$  E, ALONG SAID SOUTH RIGHT-OF-WAY LINE, A DISTANCE OF 3774.22 FEET FOR A POINT OF BEGINNING; THENCE CONTINUE N  $89^{\circ}28'57''$  E, ALONG SAID SOUTH RIGHT-OF-WAY LINE, A DISTANCE OF 928.28 FEET TO THE INTERSECTION OF SAID SOUTH RIGHT-OF-WAY LINE AND THE NORTHWESTERLY RIGHT-OF-WAY LINE OF STATE ROAD #43 (U.S. HIGHWAY #301 - A 264 FOOT WIDE RIGHT-OF-WAY); THENCE S  $48^{\circ}10'08''$  W, ALONG SAID NORTHWESTERLY RIGHT-OF-WAY LINE, A DISTANCE OF 1547.54 FEET; THENCE S  $48^{\circ}10'09''$  W, ALONG SAID NORTHWESTERLY RIGHT-OF-WAY LINE, A DISTANCE OF 147.08 FEET; THENCE LEAVING SAID NORTHWESTERLY RIGHT-OF-WAY LINE, GO N  $35^{\circ}27'57''$  W, 335.34 FEET; THENCE N  $52^{\circ}21'06''$  E, 623.13 FEET TO THE POINT OF CURVATURE OF A CURVE, CONCAVE TO THE NORTHWEST, HAVING A RADIUS OF 100.57 FEET; THENCE NORTHERLY, ALONG

THIS IS NOT A

THE ARC OF SAID CURVE, THROUGH A CENTRAL ANGLE OF 52°52'09", A DISTANCE OF 92.80 FEET (CHORD = 89.54 FEET; CHORD BEARING = N25°55'02"E) TO THE POINT OF TANGENCY OF SAID CURVE; THENCE : N00°31'03"W, 387.56 FEET TO THE POINT OF BEGINNING.

CONTAINING 12.79 ACRES, MORE OR LESS.

LEGAL DESCRIPTION - PARCEL "E" (BLOCK 1):

A PARCEL OF LAND LYING AND BEING IN SECTION 34 AND SECTION 35, TOWNSHIP 32 SOUTH, RANGE 19 EAST, HILLSBOROUGH COUNTY, FLORIDA, BEING MORE PARTICULARLY DESCRIBED AS FOLLOWS: COMMENCE AT THE NORTHWEST CORNER OF SAID SECTION 35; RUN THENCE S 00°06'05" E, ALONG THE WEST BOUNDARY LINE OF SAID SECTION 35, 1355.55 FEET TO A POINT IN THE CENTERLINE OF LIGHTFOOT ROAD (A 100 FOOT WIDE RIGHT-OF-WAY); THENCE S 00°39'36" W, 49.97 FEET TO A POINT ON THE SOUTH RIGHT-OF-WAY LINE OF SAID LIGHTFOOT ROAD; THENCE N 89°31'54" W, ALONG SAID SOUTH RIGHT-OF-WAY LINE, 383.90 FEET TO THE POINT OF INTERSECTION OF SAID SOUTH RIGHT-OF-WAY LINE AND THE EASTERLY BOUNDARY OF A PORTION OF SUNDANCE, UNIT 1, ACCORDING TO PLAT THEREOF RECORDED IN PLAT BOOK 45, PAGE 20, PUBLIC RECORDS OF HILLSBOROUGH COUNTY, FLORIDA; THENCE S 00°43'00" W, ALONG SAID EASTERLY BOUNDARY OF SUNDANCE, UNIT 1, 215.86 FEET TO THE POINT OF BEGINNING; THENCE DEPARTING SAID EASTERLY BOUNDARY, S 89°33'19" E, 664.99 FEET; THENCE S 53°34'13" E, 91.20 FEET TO A POINT ON THE WEST RIGHT-OF-WAY LINE OF BUTCH CASSIDY TRAIL (A 72 FOOT WIDE RIGHT-OF-WAY), SAID POINT BEING A POINT ON A CURVE CONCAVE TO THE SOUTHEAST, HAVING A RADIUS OF 686.00 FEET; THENCE SOUTHERLY, 175.98 FEET ALONG THE ARC OF SAID CURVE THROUGH A CENTRAL ANGLE OF 14°41'53" (CHORD BEARING S 21°39'43" W, 175.50 FEET) TO THE POINT OF COMPOUND CURVATURE OF A CURVE CONCAVE TO THE EAST, HAVING A RADIUS OF 2394.18 FEET; THENCE SOUTHERLY, 878.57 FEET ALONG THE ARC OF SAID CURVE AND ALONG SAID WEST RIGHT-OF-WAY LINE OF BUTCH CASSIDY TRAIL, THROUGH A CENTRAL ANGLE OF 21°01'31" (CHORD BEARING S 03°44'42" W, 873.65 FEET) TO A POINT ON THE NORTHERLY BOUNDARY OF A PORTION OF SAID SUNDANCE, UNIT 1, SAID POINT ALSO BEING ON THE SOUTH BOUNDARY OF THE NORTHWEST 1/4 OF SAID SECTION 35; THENCE N 89°50'00" W, ALONG SAID SOUTH BOUNDARY OF THE NORTHWEST 1/4 OF SECTION 35, 246.15 FEET TO THE SOUTHEAST CORNER OF THE NORTHEAST 1/4 OF SAID SECTION 34; THENCE N 89°43'15" W, ALONG THE SOUTH BOUNDARY OF THE NORTHEAST 1/4 OF SAID SECTION 34, ALSO BEING THE NORTHERLY BOUNDARY OF A PORTION OF SUNDANCE, UNIT 1, 383.86 FEET TO THE POINT OF INTERSECTION WITH THE EASTERLY BOUNDARY OF A PORTION OF SAID SUNDANCE, UNIT 1; THENCE N 00°42'28" E, ALONG SAID EASTERLY BOUNDARY OF A PORTION OF SUNDANCE, UNIT 1, 1091.71 FEET TO THE POINT OF BEGINNING.

CONTAINING 16.06 ACRES, MORE OR LESS.

THIS IS NOT A

LEGAL DESCRIPTION - TRACT "A".

A PARCEL OF LAND LYING AND BEING IN SECTION 35, TOWNSHIP 32 SOUTH, RANGE 19 EAST, HILLSBOROUGH COUNTY, FLORIDA, BEING MORE PARTICULARLY DESCRIBED AS FOLLOWS: COMMENCE AT THE NORTHWEST CORNER OF SAID SECTION 35; THENCE S.00°06'05" E., ALONG THE WEST LINE OF SAID SECTION 35, 1355.55 FEET TO A POINT ON THE CENTERLINE OF LIGHTFOOT ROAD (A 100 FOOT WIDE RIGHT-OF-WAY); THENCE S.00°07'03" E., 50.00 FEET TO A POINT ON THE SOUTH RIGHT-OF-WAY LINE OF SAID LIGHTFOOT ROAD; THENCE N.89°28'57" E., ALONG SAID SOUTH RIGHT OF WAY LINE, A DISTANCE OF 1146.52 FEET FOR A POINT OF BEGINNING; THENCE CONTINUE N.89°28'57" E., ALONG SAID SOUTH RIGHT-OF-WAY LINE, A DISTANCE OF 114.47 FEET TO A POINT ON A CURVE, CONCAVE TO THE NORTHEAST, HAVING A RADIUS OF 412.28 FEET, SAID CURVE BEING THE SOUTH RIGHT-OF-WAY LINE OF SUNDANCE TRAIL (A 72.00 FOOT WIDE RIGHT-OF-WAY); THENCE SOUTHEASTERLY ALONG SAID CURVE AND SAID RIGHT-OF-WAY LINE, THRU A CENTRAL ANGLE OF 79°55'38", A DISTANCE OF 575.13 FEET (CHORD = 529.62 FEET, CHORD BEARING S.58°41'46" E.) TO A POINT OF TANGENCY; THENCE N.81°20'25" E., 181.61 FEET TO A POINT OF CURVATURE OF A CURVE, CONCAVE TO THE SOUTH, HAVING A RADIUS OF 338.69 FEET; THENCE EASTERLY ALONG SAID CURVE AND SAID RIGHT-OF-WAY LINE, THRU A CENTRAL ANGLE OF 26°18'27", A DISTANCE OF 155.51 FEET (CHORD = 154.15 FEET, CHORD BEARING = S.85°30'21" E.) TO A POINT, THENCE LEAVING SAID CURVE AND SAID SOUTH RIGHT-OF-WAY LINE GO S.30°56'38" W., 800.00 FEET; THENCE N.30°41'19" W., 342.25 FEET; THENCE N.25°46'17" W., 722.57 FEET TO THE POINT OF BEGINNING.

CONTAINING 7.06 ACRES, MORE OR LESS.

FILED  
SECRETARY OF STATE  
DIVISION OF CORPORATIONS  
99 NOV - 1 PM 1:26

PREPARED BY:

OR BK 09926 PG 0999

BROOKS AND AMADEN, INC.  
205 RIDGEWOOD AVENUE  
BRANDON, FLORIDA 33510  
813-653-1125  
WALTER C. SHERRILL, JR.  
SURVEYOR MANAGER

October 27, 1999

Page 6 of 6

THIS IS NOT A  
CERTIFIED COPY

EXHIBIT "2"

THIS IS NOT A  
BY-LAWS  
OF  
SUNDANCE TRAILS  
HOMEOWNERS ASSOCIATION, INC.  
CERTIFIED COPY

OR BK 09926 PG 1001

**ARTICLE I  
NAME AND LOCATION.**

The name of the corporation is SUNDANCE TRAILS HOMEOWNERS ASSOCIATION, INC , hereinafter referred to as the "Association" The principal office of the corporation shall be located at 16421 CR 675, Parrish, Florida 34219, or at such other place as is designated by the Board of Directors, but meetings of members and directors may be held at such places within Hillsborough County, Florida as may be designated by the Board of Directors

**ARTICLE II  
DEFINITIONS**

The definitions as set out in the Declaration of Covenants, Conditions and Restrictions of SUNDANCE TRAILS (Declaration) are hereby incorporated by reference

**ARTICLE III  
MEETINGS OF MEMBERS**

**Section 1 Annual Meetings** The first annual meeting of the members shall be held within one year from the date of incorporation of the Association, and each subsequent regular annual meeting of the members shall be held on the same day of the same month of each year thereafter, at the hour of seven o'clock (7 00) P M If the day for the annual meeting of the members is a legal holiday, the meeting will be held at the same hour on the first day following which is not a legal holiday

**Section 2 Special Meetings** Special meetings of the members may be called at any time by the president or by the Board of Directors, or upon written request of the members who are entitled to vote one-fourth (1/4) of all of the votes of the Class A membership

**Section 3 Notice of Meetings** Written notice of each meeting of the members shall be given by, or at the direction of, the secretary or person authorized to call the meeting, by mailing a copy of such notice, postage prepaid, at least 15 days before such meeting to each member entitled to vote thereat, addressed to the member's address last appearing on the books of the Association, or supplied by such member to the Association for the purpose of notice Such notice shall specify the place, day and hour of the meeting, and, in the case of a special meeting, the purpose of the meeting

**Section 4 Quorum** The presence at the meeting of members entitled to cast, or of limited or general proxies entitled to cast, one-tenth (1/10) of the votes of each class of membership shall constitute a quorum for any action except as otherwise provided in the Articles of Incorporation, the Declaration, or these by-laws If, however, such quorum shall not be present or represented at any meeting, the members entitled to vote thereat shall have power to adjourn the meeting from time to time, without notice other than announcement at the meeting, until a quorum as aforesaid shall be present or be represented Unless otherwise provided in these By-Laws, Articles of Incorporation or Declaration, decisions shall be made by a majority of the voting interests represented at a meeting at which a quorum is present

Section 5 Proxies At all meetings of members, each member may vote in person or by limited proxy. All proxies shall be in writing and filed with the secretary. Every proxy shall be effective only for the specific meeting for which originally given and any lawfully adjourned meeting thereof. A proxy is not valid for a period longer than 90 days after the date of the first meeting for which it was given. A proxy is revocable at any time at the pleasure of the homeowner who executes it. Limited proxies may also be used for votes taken to amend the Articles of Incorporation or By-Laws or for any matter that requires or permits a vote of the homeowners.

#### ARTICLE IV BOARD OF DIRECTORS: SELECTION: TERM OF OFFICE

Section 1 Number The affairs of this Association shall be managed by an initial board of three (3) directors, consisting of Karen Espinola Dakin, Jerry Dakin, and Vera Espinola. Thereafter the Board of Directors shall consist of at least three (3) members, but no more than seven (7).

Section 2 Term of Office The term of office for all directors is one year. The initial directors of the Association set forth in the Articles of Incorporation shall hold office until the first annual meeting.

Section 3 Removal Any director may be removed from the Board, with or without cause, by a majority vote of the members of the Association. In the event of death, resignation or removal of a director, his successor shall be selected by the remaining members of the Board and shall serve for the unexpired term of his predecessor.

Section 4 Compensation No director shall receive compensation for any service he may render to the Association. However, any director may be reimbursed for his actual expenses incurred in the performance of his duties.

Section 5 Election Election to the Board of Directors shall be by secret written ballot. At such election, the members or their proxies may cast, in respect to each vacancy, as many votes as they are entitled to exercise under the provisions of the Declaration. The persons receiving the largest number of votes shall be elected. Cumulative voting is not permitted.

Section 6 Use of Proxy For election of members of the Board of Directors, homeowners shall vote in person at a meeting of the homeowners or by a ballot that the homeowner personally casts.

#### ARTICLE V NOMINATION AND ELECTION OF DIRECTORS

Section 1 Nomination Nomination for election to the Board of Directors shall be made by a Nominating Committee. Nominations may also be made from the floor at the annual meeting. The Nominating Committee shall consist of a Chairman, who shall be a member of the Board of Directors, and two or more members of the Association. The Nominating Committee shall be appointed by the Board of Directors prior to each annual meeting of the members, to serve from the close of such annual meeting until the close of the next annual meeting and such appointment shall be announced at each annual meeting. The Nominating Committee shall make as many nominations for election to the Board of Directors as it shall in its discretion determine, but not less than the number of vacancies that are to be filled. Such nominations may be made from among members or non-members.

## ARTICLE VI

## MEETINGS OF DIRECTORS

**Section 1 Meetings** Meetings of the Board of Directors shall be on a regular basis at such place and hour as may be fixed from time to time by Resolution of the Board. Should said meeting fall upon a legal holiday, then that meeting shall be held at the same time on the next day which is not a legal holiday.

**Section 2 Special Meeting** Special meetings of the Board of Directors shall be held when called by the president of the Association, or by any two directors, after not less than three (3) days notice to each director. Said notice may be waived prior to such meeting by unanimous consent of the Board.

**Section 3 Quorum** A majority of the number of directors shall constitute a quorum for the transaction of business. Every act or decision done or made by a majority of the directors present at a duly held meeting at which a quorum is present shall be regarded as the act of the Board.

**Section 4 Action Without a Meeting** Any action which may be required or permitted to be taken at a meeting of the Board of Directors may be taken without a meeting if a consent in writing, setting forth the action so taken is signed by all the members of the Board of Directors, such consent shall be placed in the minute book of the Association with the minutes of the Board of Directors. Any action so approved shall have the same effect as though taken at a meeting of the directors.

**Section 5 Notice to Members** Meetings of the Board of Directors shall be open to all members, and notices of meetings shall be posed in a conspicuous place on the Association property at least 48 hours in advance, except in an emergency. Notice of any meeting in which assessments against parcels are to be established shall specifically contain a statement that assessments shall be considered and a statement of the nature of such assessments.

## ARTICLE VII

## POWERS AND DUTIES OF THE BOARD OF DIRECTORS

**Section 1 Powers** The Association, by and through its Board of Directors, shall have power to

(a) adopt and publish rules and regulations governing the use of the Common Area and facilities, and the personal conduct of the members and their guests thereon, and to establish penalties for the infraction thereof,

(b) suspend the voting rights and right to use of the Common Areas of a member during any period in which such member shall be in default in the payment of any assessment levied by the Association. Such rights may also be suspended after notice and hearing, for a period not to exceed sixty (60) days for infraction of published rules and regulations,

(c) exercise for the Association all powers, duties and authority vested in or delegated to this Association and not reserved to the membership by other provisions of these By-Laws, the Articles of Incorporation, or the Declaration,

(d) declare the office of a member of the Board of Directors to be vacant in the event such member shall be absent from three (3) consecutive regular meetings of the Board of Directors,

THIS IS NOT A

OR BK 09926 PG 1004

and

(e) employ a manager, an independent contractor, or such other employees as they deem necessary, and to prescribe their duties

Section 2 Duties It shall be the duty of the Association, by and through its Board of Directors,  
to

(a) cause to be kept a complete record of all its acts and corporate affairs and to present a statement thereof to the members at the annual meeting of the members, or at any special meeting when such statement is requested in writing by one-fourth (1/4) of the members who are entitled to vote, at least ten (10) days prior to the annual meeting or special meeting,

(b) supervise all officers, agents and employees of this Association, and to see that their duties are properly performed,

(c) as more fully provided in the Declaration, to

(1) fix the amount of the annual assessment against each Lot at least thirty (30) days in advance of each annual assessment period, and

(2) send written notice of each assessment to every Owner subject thereto at least thirty (30) days in advance of each annual assessment period, and

(3) foreclose the lien against any property for which assessments are not paid within thirty (30) days after due date or to bring an action at law against the Owner personally obligated to pay the same

(4) collect at first closing on the Lot the balance of the assessment owing for the remaining portion of the year

(d) issue or to cause an appropriate officer to issue, upon demand by any person, a certificate setting forth whether or not any assessment has been paid Reasonable charges may be made by the Board for the issuance of these certificates If a certificate states an assessment has been paid, such certificate shall be conclusive evidence of such payment,

(e) procure and maintain adequate liability and hazard insurance on property owned by the Association,

(f) cause all officers or employees having fiscal responsibilities to be bonded, as it may deem appropriate,

(g) cause the Common Area to be maintained,

(h) establish prior to the beginning of the fiscal year and prior to setting the assessments for the coming year, an annual budget for the Association, including maintenance of common areas, and establish reserve accounts for replacement of those parts of the common elements which have a limited useful life span



**ARTICLE VIII  
OFFICERS AND THEIR DUTIES**

**Section 1 Enumeration of Offices** The officers of this Association shall be a president and vice-president, who shall at all times be members of the Board of Directors, a secretary, and a treasurer, and such other officers as the Board may from time to time by resolution create

**Section 2 Election of Officers** The election of officers shall take place at the first meeting of the Board of Directors following each annual meeting of the members

**Section 3 Term** The officers of this Association shall be elected annually by the Board and each shall hold office for one (1) year unless he shall sooner resign, or shall be removed, or otherwise disqualified to serve

**Section 4 Special Appointments** The Board may elect such other officers as the affairs of the Association may require, each of whom shall hold office for such period, have such authority, and perform such duties as the Board may, from time to time, determine

**Section 5 Resignation and Removal** Any officer may be removed from office with or without cause by the Board. Any officer may resign at any time giving written notice to the Board, the president or the secretary. Such resignation shall take effect on the date of receipt of such notice or at any later time specified therein, and unless otherwise specified therein, the acceptance of such resignation shall not be necessary to make it effective

**Section 6 Vacancies** A vacancy in any office may be filled by appointment by the Board. The officer appointed to such vacancy shall serve for the remainder of the term of the officer he replaced

**Section 7 Multiple Offices** The offices of secretary and treasurer may be held by the same person. No person shall simultaneously hold more than one of any of the other offices except in the case of special offices created pursuant to Section 4 of this Article

**Section 8 Duties** The duties of the officers are as follows

**President**

(a) The President shall preside at all meetings of the Board of Directors, shall see that orders and resolutions of the Board are carried out, shall sign all leases, mortgages, deeds and other written instruments and shall sign all checks and promissory notes

**Vice-President**

(b) The Vice-President shall act in the place and stead of the president in the event of his absence, inability or refusal to act, and shall exercise and discharge such other duties as may be required of him by the Board

**Secretary**

(c) The Secretary shall record the votes and keep the minutes of all meetings and proceedings of the Board and of the members, keep the corporate seal of the Association and affix it on all papers

requiring said seal, serve notice of meetings of the Board and of the members, keep appropriate current records showing members of the Association together with their addresses, and shall perform such other duties as required by the Board

Treasurer

(d) The Treasurer shall receive and deposit in appropriate bank accounts all monies of the Association and shall disburse such funds as directed by resolution of the Board of Directors, shall sign all checks and promissory notes of the Association, keep proper books of account, cause an annual audit of the Association books to be made by a public accountant at the completion of each fiscal year, and shall prepare or have prepared an annual budget and a statement of income and expenditures to be presented to the membership at its regular annual meeting, and deliver a copy of each to the members

### **ARTICLE IX COMMITTEES**

The Board of Directors shall appoint committees as deemed appropriate in carrying out its purpose

### **ARTICLE X BOOKS AND RECORDS**

Section 1 The books, records and papers of the Association shall at all times during reasonable business hours, be subject to inspection by any member The Declaration, the Articles of Incorporation and the By-Laws of the Association shall be available for inspection by any member at the principal office of the Association, where copies may be purchased at reasonable cost

Section 2 Minutes of all meetings of members and of the Board of Directors shall be kept in a businesslike manner and shall be available for inspection by members, or their authorized representatives, and Board Members at reasonable times The Association shall retain these minutes for at least 7 years

Section 3 The Association shall maintain each of the following items, when applicable, which shall constitute the official records of the Association

- a A copy of the plans, permits, and warranties for the improvements to the Common Area, but not including the construction drawings of the individual homes and lots
- b A copy of the By-Laws of the homeowner's association each amendment to the By-Laws
- c A certified copy of the Articles of Incorporation of the homeowner's association, or other documents creating the homeowner's association, and of each amendment thereto
- d A copy of the current rules of the homeowner's association
- e A book or books that contain the minutes of all meetings of the homeowner's association, of the Board of Directors and of members, which minutes shall be retained for a period of not less than 7 years

f A current roster of all members and their mailing addresses, parcel identifications, and, if known telephone numbers

g All current insurance policies of the homeowner's association or a copy thereof

h A current copy of any management agreement, lease, or other contract to which the homeowner's association is a party or under the homeowner's association or the parcel owners have an obligation or responsibility

i Accounting records for the homeowners' association and separate accounting records for each parcel, according to generally accepted accounting principles All accounting records shall be maintained for a period of not less than 7 years The accounting records shall be open to inspection by members or their authorized representatives at reasonable times The failure of the homeowners' association to permit inspection of its accounting records by member of their authorized representatives, entitles any person prevailing in an enforcement action to recover reasonable attorney's fees from the person in control of the books and records who, directly or indirectly, knowingly denied access to the books and records for inspection The accounting records shall include, but are not limited to

1 Accurate, itemized, and detailed records of all receipts and expenditures

2 A current account and a periodic statement of the account for each member of the homeowners' association, designating the name of the member, the due date and amount of each assessment, the amount paid upon the account, and the balance due

3 All audits, reviews, accounting statements, and financial reports of the homeowners' association

4 All contracts for work to be performed Bids for work to be performed shall also be considered official records and shall be maintained for a period of 1 year

## ARTICLE XI ASSESSMENTS

As more fully provided in the Declaration each member is obligated to pay to the Association all assessments as listed in the Declaration, which are secured by a continuing lien upon the property against which the assessment is made Any assessments which are not paid when due shall be delinquent If the assessment is not paid within thirty (30) days after the due date, the assessment shall bear interest at the rate of eighteen percent annum (18%) and the Association may bring an action at law against the Owner personally obligated to pay the same or foreclose the lien against the property, and interest, costs, and reasonable attorney's fees of any such action shall be added to the amount of such assessment, provided however, in no event shall this interest rate exceed the maximum allowable by law No Owner may waive or otherwise escape liability for the assessments provided for herein by non-use of the Common Area or abandonment of his Lot

THIS IS NOT A

OR BK 09926 PG 1008

**ARTICLE XII  
CORPORATE SEAL**

The Association shall have a seal in circular form having within its circumference the words SUNDANCE TRAILS HOMEOWNERS ASSOCIATION, INC and within the center the word "Florida"

**ARTICLE XIII  
AMENDMENTS**

Section 1 These By-Laws may be amended, at a regular or special meeting of the members, by a vote of a majority of a quorum of members present in person or by proxy, except that the Federal Housing Administration or the Veterans Administration shall have the right to veto amendments while there is a Class B membership in existence Notwithstanding the foregoing, the Declarant specifically reserves the right to amend these Bylaws in order to comply with the requirements of the Federal Housing Administration, Veteran's Administration, Southwest Florida Water Management District, Federal National Mortgage Association, or any other governmental agency

Section 2 In the case of any conflict between the Articles of Incorporation and these By-Laws, the Articles shall control, and in the case of any conflict between the Declaration and these By-Laws, the Declaration shall control

**ARTICLE XIV  
MISCELLANEOUS**

The fiscal year of the Association shall begin on the first day of January and end on the 31st day of December of every year, except that the first fiscal year shall begin on the date of incorporation

**ARTICLE XV  
RIGHT OF MEMBERS TO PEACEFULLY ASSEMBLE**

All common areas serving any homeowner's association shall be available to members and their invited guests for the use intended for such common areas The entity or entities responsible for the operation of the common areas may adopt reasonable rules and regulations pertaining to the use of such common areas No entity or entities shall unreasonably restrict any member's right to peaceably assemble or right to invite public officers or candidates for public office to appear and speak in common areas

**SUNDANCE TRAILS HOMEOWNERS ASSOCIATION, INC.  
CERTIFICATION**

I, the undersigned, do hereby certify

THAT I am the duly elected and acting secretary of SUNDANCE TRAILS HOMEOWNERS ASSOCIATION, INC , a Florida corporation not-for-profit, and,

THAT the foregoing By-Laws constitute the original By-Laws of said Association, as duly adopted by written consent of the Board of Directors thereof, effective as of the 15<sup>th</sup> day of November, 1999

THIS IS NOT A

CERTIFIED COPY

IN WITNESS WHEREOF we, being all of the directors of SUNDANCE TRAILS  
HOMEOWNERS ASSOCIATION INC have hereunto set our hands this 15 day of

December, 1999

Karen Espinola Dakin  
Secretary - Karen Espinola Dakin

Karen Espinola Dakin  
Director - Karen Espinola Dakin

[Signature]  
Director - Jerry Dakin

Vera Espinola Beery  
Director Vera Espinola - Beery

OR BK 09926 PG 1009